

ATTACHMENT A

**THIS IS A DRAFT COPY ONLY AND IS NOT AN OFFICIAL COPY OF THE FINAL,
ADOPTED RESOLUTION**

RESOLUTION

A RESOLUTION ADOPTING AN AMENDMENT TO THE 2015
GENERAL PLAN FOR PHOENIX, APPLICATION GPA-DV-2-22-1,
CHANGING THE LAND USE CLASSIFICATION FOR THE
PARCEL DESCRIBED HEREIN.



BE IT RESOLVED BY THE COUNCIL OF THE CITY OF PHOENIX, as
follows:

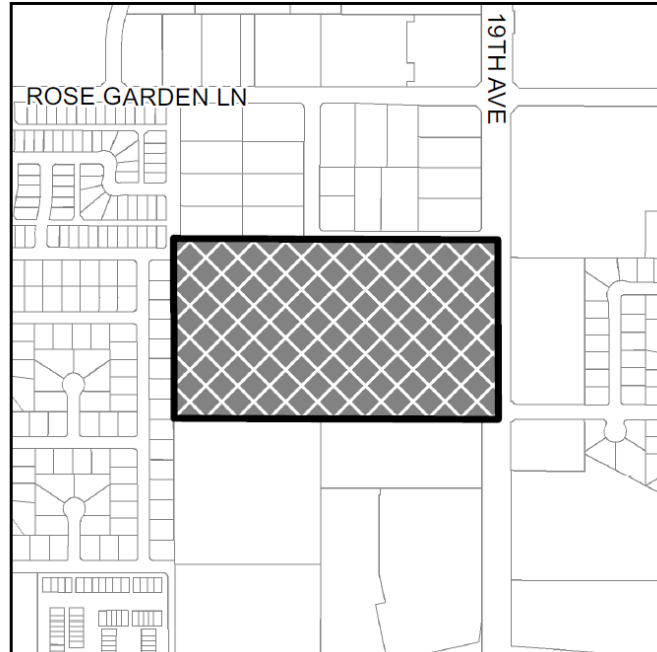
SECTION 1. The 2015 Phoenix General Plan, which was adopted by
Resolution 21307, is hereby amended by adopting GPA-DV-2-22-1. The 22.46 acres
of property located approximately 600 feet south of the southwest corner of 19th
Avenue and Rose Garden Lane is designated as Residential 15+ dwelling units per
acre.

SECTION 2. The Planning and Development Director is instructed to
modify the 2015 Phoenix General Plan to reflect this land use classification change as
shown below:

PROPOSED CHANGE:

Residential 15+ du/ac (22.46 +/- Acres)

-  Residential 15+ du/acre (1)
 Proposed Change Area (1)



PASSED by the Council of the City of Phoenix this 12th day of October

2022.

MAYOR

ATTEST:

Denise Archibald, City Clerk

APPROVED AS TO FORM:
Cris Meyer, City Attorney

By: _____

REVIEWED BY:

Jeffrey Barton, City Manager

PL:tml:LF22-3300:2-20-22:2231057v1

DRAFT