

ATTACHMENT A

**THIS IS A DRAFT COPY ONLY AND IS NOT AN OFFICIAL COPY OF THE FINAL,
ADOPTED RESOLUTION**

RESOLUTION _____

A RESOLUTION ADOPTING AN AMENDMENT TO THE
2015 GENERAL PLAN FOR PHOENIX, APPLICATION
GPA-EN-1-20-4, CHANGING THE LAND USE
CLASSIFICATION FOR THE PARCEL DESCRIBED
HEREIN.



BE IT RESOLVED BY THE COUNCIL OF THE CITY OF PHOENIX, as
follows:

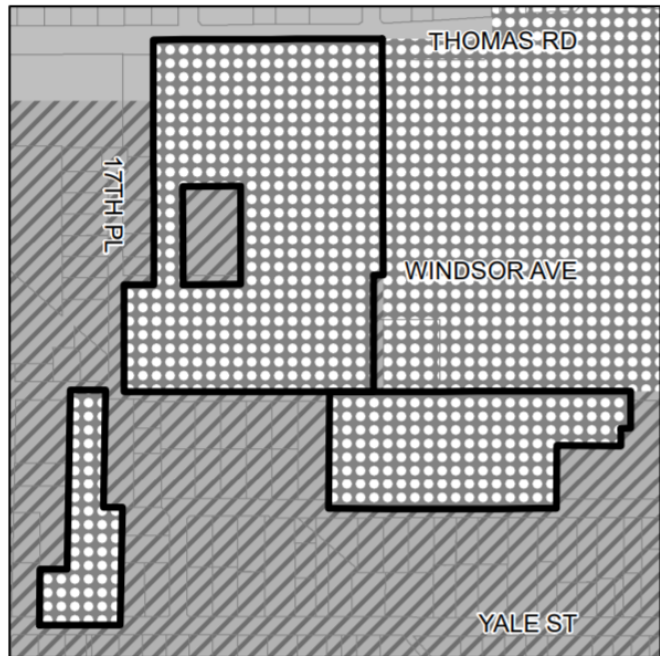
SECTION 1. The 2015 Phoenix General Plan which was adopted by
Resolution No. 21307, is hereby amended by adopting GPA-EN-1-20-4, 21.60 acres
located approximately 960 feet west of the southwest corner of the SR-51 Freeway
and Thomas Road is designated Public/Quasi-Public.

SECTION 2. The Planning and Development Director is instructed to
modify the 2015 Phoenix General Plan to reflect this land use classification change as
shown below:

PROPOSED CHANGE:

Public/Quasi Public (21.60 +/- Acres)

 Proposed Change Area
 Public/Quasi-Public



PASSED by the Council of the City of Phoenix this 1st day of December, 2021.

ATTEST:

MAYOR

Denise Archibald, City Clerk

APPROVED AS TO FORM:
Cris Meyer, City Attorney

By:

REVIEWED BY:

Jeffrey Barton, City Manager