

ATTACHMENT A

**THIS IS A DRAFT COPY ONLY AND IS NOT AN OFFICIAL COPY OF THE FINAL,
ADOPTED RESOLUTION**

RESOLUTION _____



A RESOLUTION ADOPTING AN AMENDMENT TO THE
2015 GENERAL PLAN FOR PHOENIX, APPLICATION
GPA-MV-2-18-5, CHANGING THE LAND USE
CLASSIFICATION FOR THE PARCEL DESCRIBED
HEREIN.

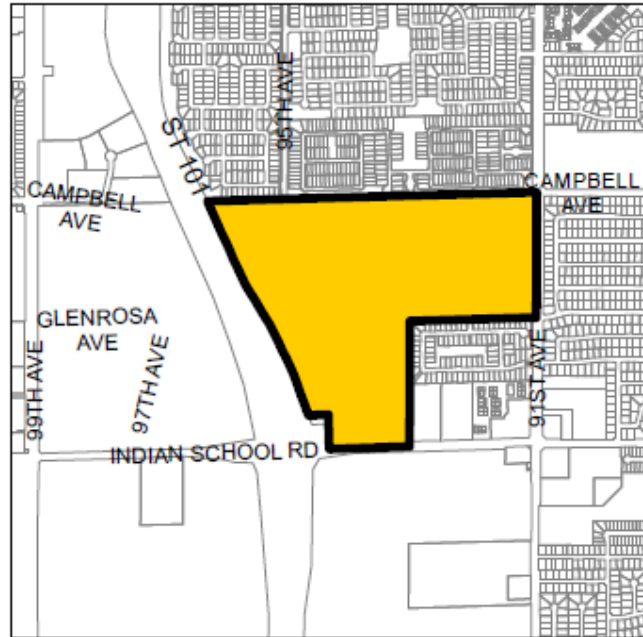
BE IT RESOLVED BY THE COUNCIL OF THE CITY OF PHOENIX, as
follows:

SECTION 1. The 2015 Phoenix General Plan which was adopted by Resolution No. 21307, is hereby amended by adopting GPA-MV-2-18-5, for 130.16 acres located at the northeast corner of SR-101 and Indian School Road for Residential 3.5 to 5 dwelling units per acre as approved by the City Council on July 5, 2018 and that the Planning and Development Director is instructed to modify The 2015 Phoenix General Plan to reflect this land use classification change as shown below:

PROPOSED CHANGE:

Residential 3.5 to 5 (130.16 +/- Acres)

-  Proposed Area
 Residential 3.5 to 5 du/ac



PASSED by the Council of the City of Phoenix this 5th day of July, 2018.

MAYOR

ATTEST:

City Clerk

APPROVED AS TO FORM:

Acting City Attorney

REVIEWED BY:

City Manager

PL:amt:____v1 (CM __) (Item __) 5/2/18