

ATTACHMENT A

**THIS IS A DRAFT COPY ONLY AND IS NOT AN OFFICIAL COPY OF THE FINAL,
ADOPTED RESOLUTION**

RESOLUTION _____

A RESOLUTION ADOPTING AN AMENDMENT TO THE
2015 GENERAL PLAN FOR PHOENIX, APPLICATION
GPA-CE-1-17-8, CHANGING THE LAND USE
CLASSIFICATION FOR THE PARCEL DESCRIBED
HEREIN.

BE IT RESOLVED BY THE COUNCIL OF THE CITY OF PHOENIX, as

follows:




SECTION 1. The 2015 Phoenix General Plan which was adopted by Resolution No. 21307, is hereby amended by adopting GPA-CE-1-17-8, 84.21 acres located at the southwest corner of 40th Street and McDowell Road for 78.25 acres of Commerce/Business Park and 5.96 acres of Parks/Open Space – Publicly Owned or Parks/Open Space – Privately Owned as approved by the City Council on December 13, 2017 and that the Planning and Development Director is instructed to modify The 2015 Phoenix General Plan to reflect this land use classification change as shown

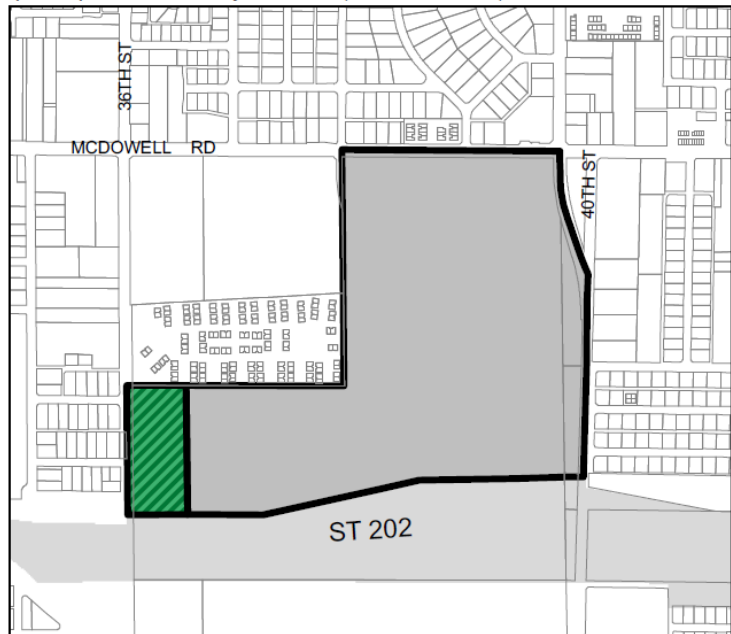
below:

PROPOSED CHANGE:

Commerce/Business Park (78.25 +/- Acres)

Parks/Open Space - Publicly Owned or Parks/Open Space - Privately Owned (5.96 +/- Acres)

-  Proposed Change Area
-  Commerce/Business Park
-  Parks/Open Space - Privately Owned or
Parks/Open Space - Publicly Owned



PASSED by the Council of the City of Phoenix this 13th day of December, 2017.

MAYOR

ATTEST:

City Clerk

APPROVED AS TO FORM:

City Attorney

REVIEWED BY:

City Manager

PL:tml:____v1 (CM __) (Item __) 12/13/2017