

ATTACHMENT A

**THIS IS A DRAFT COPY ONLY AND IS NOT AN OFFICIAL COPY OF THE FINAL,
ADOPTED RESOLUTION**

RESOLUTION

A RESOLUTION ADOPTING AN AMENDMENT TO THE 2025
GENERAL PLAN FOR PHOENIX, APPLICATION GPA-CE-1-21-8,
CHANGING THE LAND USE CLASSIFICATION FOR THE
PARCEL DESCRIBED HEREIN.



BE IT RESOLVED BY THE COUNCIL OF THE CITY OF PHOENIX, as
follows:

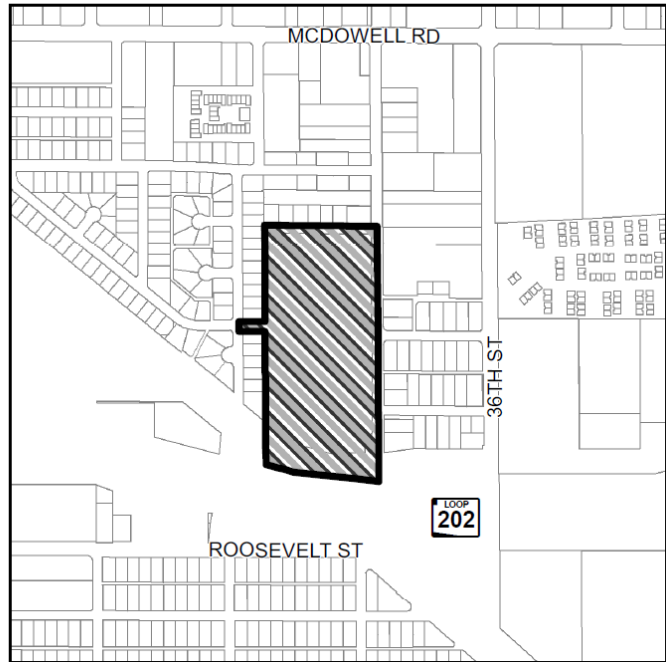
SECTION 1. The 2025 Phoenix General Plan, which was adopted by
Resolution 22191, is hereby amended by adopting GPA-CE-1-21-8. The 15.25 acres
of property located at the southwest corner of 35th Street and Culver Street is
designated as Public/Quasi-Public / Commercial.

SECTION 2. The Planning and Development Director is instructed to
modify the 2025 Phoenix General Plan to reflect this land use classification change as
shown below:

PROPOSED CHANGE:

Public/Quasi-Public / Commercial
(15.25 +/- Acres)

 Proposed Change Area
 Public/Quasi-Public / Commercial



PASSED by the Council of the City of Phoenix this 7th day of January

2026.

MAYOR

ATTEST:

Denise Archibald, City Clerk

APPROVED AS TO FORM:
Julie M. Kriegh, City Attorney

By: _____

REVIEWED BY:

Ed Zuercher, City Manager

DRAFT