

# Attachment B



## City of Phoenix PLANNING AND DEVELOPMENT DEPARTMENT

### Staff Report Z-79-18-7 February 1, 2019

**Laveen [Village Planning Committee](#)** February 11, 2019  
**Meeting Date:**

**[Planning Commission](#) Hearing Date:** March 7, 2019

**Request From:** [S-1](#) (Ranch or Farm Residence)  
(11.10 acres)

**Request To:** [R1-6](#) (Single-Family Residence  
District) (11.10 acres)

**Proposed Use:** Single-family residential subdivision

**Location:** Northeast Corner of 39th Avenue and  
Vineyard Road

**Owner:** W6, LLC

**Applicant/Representative:** John Fox and the William Seymour  
Co., Inc.

**Staff Recommendation:** Approval, subject to stipulations

<u><a href="#">General Plan Conformity</a></u>			
<u><a href="#">General Plan Land Use Map Designation</a></u>		Residential 3.5 to 5 dwelling units per acre	
<u><a href="#">Street Map Classification</a></u>	39th Avenue	Minor Collector	0-foot east half street
	Vineyard Road	Local	Approximately 8-foot north half street
<p><b><i>CELEBRATE OUR DIVERSE COMMUNITIES AND NEIGHBORHOODS CORE VALUE; CERTAINTY AND CHARACTER; DESIGN PRINCIPLE: Protect and enhance the character of each neighborhood and its various housing lifestyles through new development that is compatible in scale, design, and appearance.</i></b></p> <p>The proposal promotes the expansion of single-family residential land uses in the area. Further, the proposed development is consistent with the scale, design, and density which has been approved in the surrounding area.</p>			

***CELEBRATE OUR DIVERSE COMMUNITIES AND NEIGHBORHOODS; HEALTHY NEIGHBORHOODS; DESIGN PRINCIPLE: Establish design standards and guidelines for parking lots and structures, setbacks and build-to lines, blank wall space, and other elements affecting pedestrians, to encourage pedestrian activity and identify options for providing pedestrian-oriented design in different types of development.***

The proposal, as stipulated, will provide detached sidewalks and shade trees throughout the development to encourage pedestrian activity in the area.

***BUILD THE SUSTAINABLE DESERT CITY; TREE & SHADE; DESIGN PRINCIPLE: Integrate trees and shade into the design of new development and redevelopment projects throughout phoenix.***

The proposal, as stipulated, will provide tree-shaded sidewalks which will help to increase pedestrian activity and reduce the urban heat island effect.

#### **Applicable Plans, Overlays, and Initiatives**

**[Tree and Shade Master Plan](#)**

See Background Item No. 6 below.

**[Southwest Growth Study](#)**

See Background Item No. 7 below.

**[Reimagine Phoenix](#)**

See Background Item No. 8 below.

**[Complete Streets Guidelines](#)**

See Background Item No. 9 below.

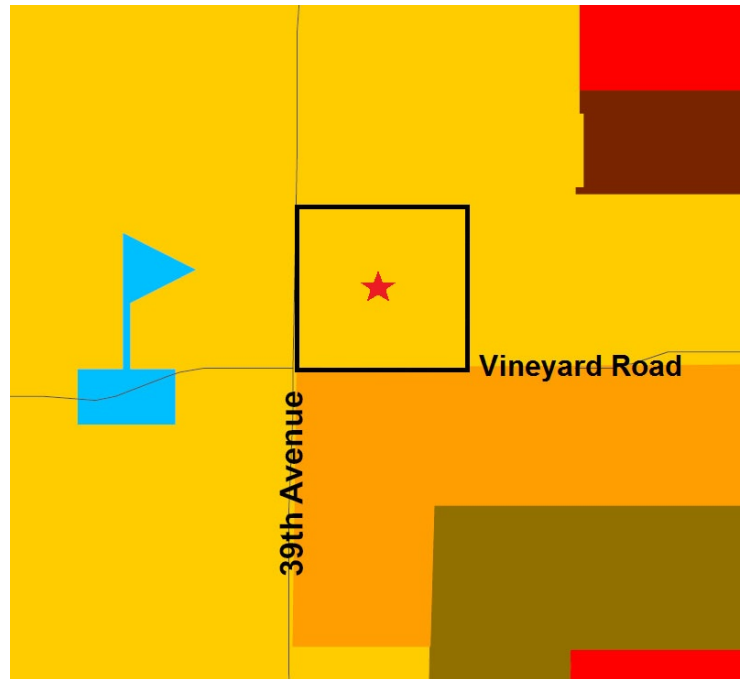
<b>Surrounding Land Uses/Zoning</b>		
	<b><u>Land Use</u></b>	<b><u>Zoning</u></b>
<b>On Site</b>	Single-family Residential, Vacant Land	S-1
<b>North</b>	Single-family residential	R1-8, S-1
<b>South</b>	Single-family residential	R-2
<b>East</b>	Single-family residential	R1-6
<b>West</b>	Vacant Land, Single-family residential	S-1, R1-8



<b>R1-6 Single-family (Planned Residential Development Option)</b>		
<b><u>Standards</u></b>	<b><u>Requirements</u></b>	<b><u>Provisions on the Proposed Site Plan</u></b>
Gross Acreage	-	11.10
Total Number of Units	61-72 maximum	60
Density (Units/Gross Acre)	5.5; 6.5 with bonus maximum	5.40
Minimum Lot Width	45 Feet minimum	45 feet
Perimeter Building Setback	Street (front, rear or side): 15 feet (in addition to landscape setback);  Property line (rear): 15 feet (1-story), 20 feet (2-story);  Property line (side): 10 feet (1-story), 15 feet (2-story)	Determined at time of final plans
Perimeter Landscape Setback	15 feet average, 10 feet minimum	Determined at time of final plans
Subject to Single Family Design Review	Yes	Yes
Common Areas	5% of gross minimum	9.05% gross

**Background/Issues/Analysis**

**SUBJECT SITE**

1. This request is to rezone approximately 11.10 acres located at the northeast corner of 39th Avenue and Vineyard Road from S-1 (Ranch or Farm Residence) to R1-6 (Single-Family Residence District).
2. The subject site is designated Residential 3.5 to 5 dwelling units per acre on the General Plan Land Use Map. The proposal is consistent with this designation. Properties to the north, east and west share this designation. The land to the south of the subject site is designated 5 to 10 dwelling units per acre on the General Plan Land Use Map.



-  3.5 to 5 du/acre - Traditional Lot
-  5 to 10 du/acre - Traditional Lot

General Plan Land Use Map – Source: City of Phoenix Planning and Development Department

### SURROUNDING USES AND ZONING

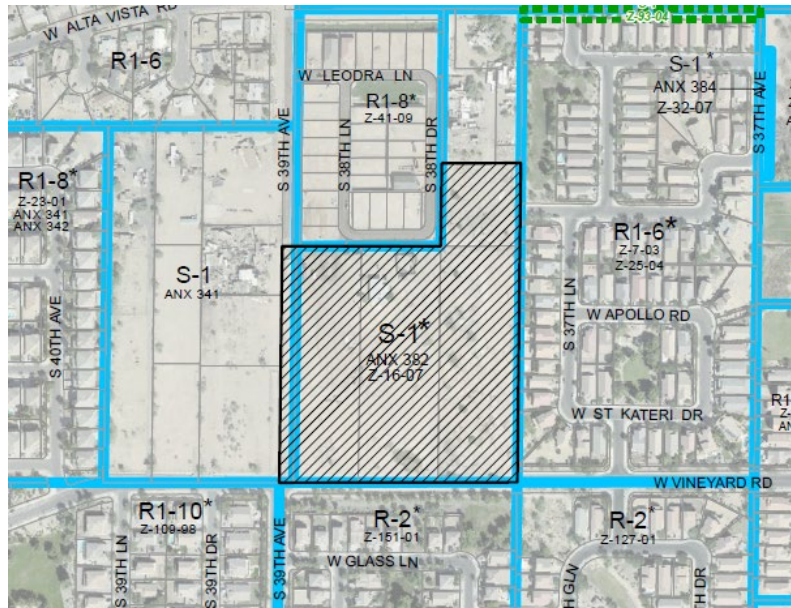
3. The subject site is vacant land and currently zoned S-1 (Ranch or Farm Residence).

North of the subject site existing single-family residential subdivision zoned R1-8 (Single-Family Residence District) and rural residential lots zoned (Ranch or Farm Residence).

South of the subject is an existing single-family residential subdivision zoned R-2 (Multifamily Residence District).

East of the subject site existing single-family residential subdivision zoned R1-6 (Single-Family Residence District).

West of the subject site is vacant, undeveloped land and an existing single-family residence, zoned S-1 (Ranch or Farm Residence), and a single-family residential subdivision zoned R1-8 (Single-Family Residence District).



Surrounding Land Uses – Source: City of Phoenix Planning and Development Department

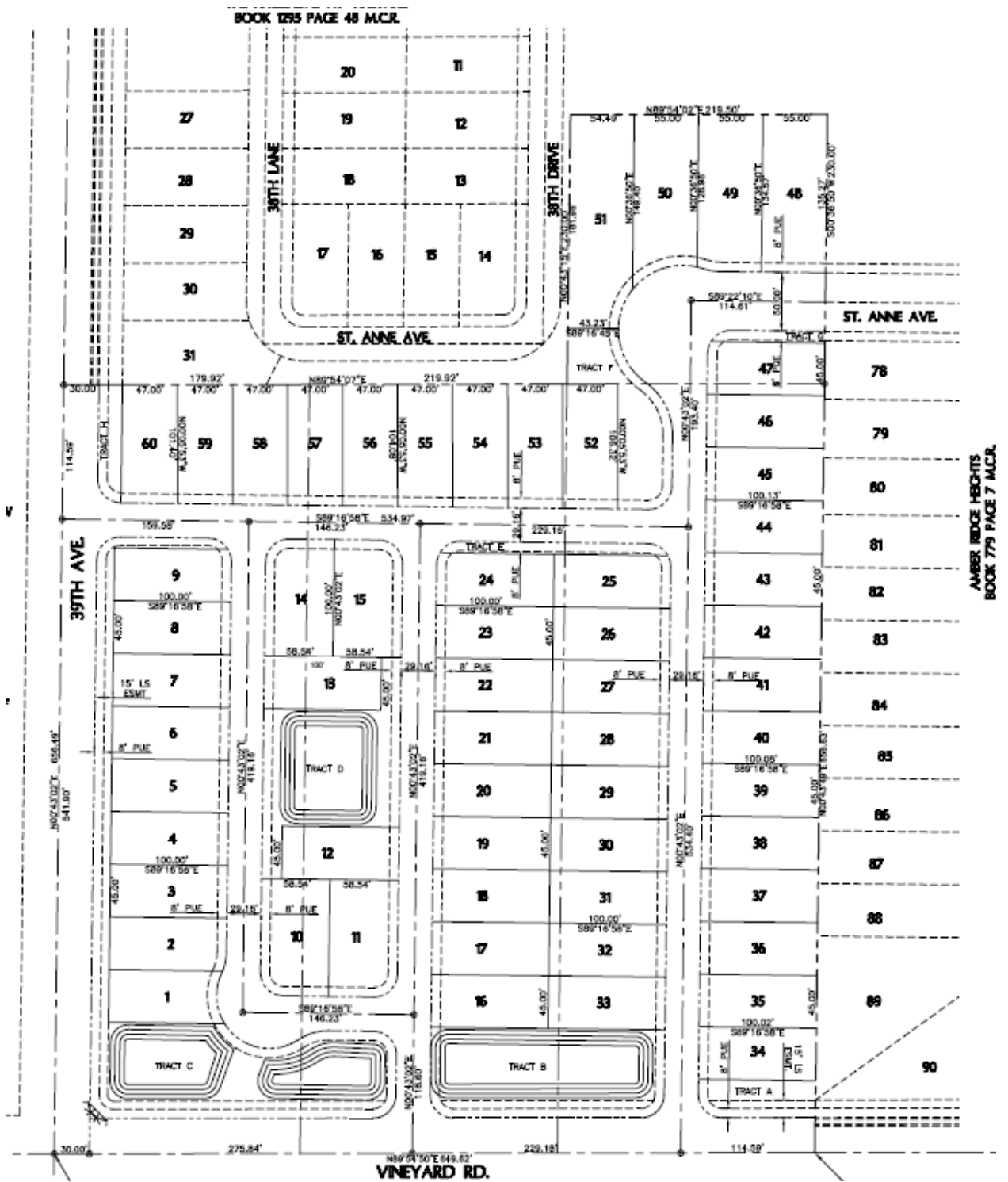
### PROPOSAL

#### 4. Conceptual Site Plan

The subject site consists of five parcels and the conceptual site plan proposes 60 single-family residential lots for a density of 5.40 dwelling units per gross acre. There are entrances to the development from 39th Avenue and from Vineyard Road.

The proposed subdivision consists of 45-foot wide lots, 101 feet in depth. The proposed lot sizes are consistent in scale and character with the approved single-family residential developments in the surrounding area.

The conceptual site plan depicts open space areas provided along the southern portion of the site, adjacent to Vineyard Road. Staff has requested an increase in open space provided to 10%. This item is addressed in Stipulation No. 4.



Proposed Site Plan – Source: The William Seymour Company

5. **Elevations**

Elevations were submitted as part of this rezoning request. In keeping with the design guidelines contained within the Southwest Growth Study, Staff is requesting that all roof materials be clay or concrete tile, and that all exterior walls shall utilize stucco, stone or masonry. This item is addressed in Stipulation No. 1.

STUDIES AND POLICIES

6. **Tree and Shade Master Plan**

The Tree and Shade Master Plan encourages treating the urban forest as infrastructure to ensure the trees are an integral part of the City's planning and development process. Sidewalks on the street frontages should be detached from the curbs to allow trees to be planted on both sides of the sidewalk to provide thermal comfort for pedestrians and to reduce the urban heat island effect. In accordance with this, staff has stipulated that landscaping along 39th Avenue be consistent with landscaping in adjacent subdivisions and include minimum 3-inch caliper trees.. Additionally, staff has stipulated that all sidewalks within the development be detached, with a minimum five foot wide landscape strip located between the sidewalk and back of curb and minimum two-inch caliper shade trees planted a minimum of 20-feet on center, or equivalent groupings. This is addressed in Stipulation Nos. 2 and 3.

7. **Southwest Growth Study**

The Southwest Growth Study was created as a tool to guide development in Laveen after the area was annexed into the City of Phoenix in 1995. Laveen is known throughout the region for its rural heritage and character. Through the Southwest Growth Study, policies were created that would preserve and build upon the unique character of the area. The document provides a number of design policies and standards regarding the look and feel of development in the area, with particular regard to building materials and elevations. Notably, the Southwest Growth Study calls for native materials and colors, and discourages the use of vinyl siding, high contrast colors and monolithic building mass. These items are addressed in Stipulation No. 1, which requires that building materials consist of stucco, masonry or stone and that roof tiles made of clay or concrete are utilized.

8. **Reimagine Phoenix**

As part of the Reimagine Phoenix Initiative, the City of Phoenix is committed to increasing the waste diversion rate to 40 percent by 2020 and to better manage its solid waste resources. The provision of recycling containers was not addressed in the applicant's submittals; however, per City Code, the City provides recycling containers and services to all single-family residences.

9. **Complete Streets Guidelines**

In 2014, the City of Phoenix City Council adopted the Complete Streets Guiding Principles. The principles are intended to promote improvements that provide an accessible, safe, connected transportation system to include all modes, such as bicycles, pedestrians, transit, and vehicles. To support these principles, staff has stipulated that all sidewalks be detached with a minimum five-foot wide landscaped strip located between the sidewalk and back of curb, and shall include a minimum two inch caliper shade trees planted a minimum of 20 feet on center or equivalent groupings. This is addressed in Stipulation No. 3.

COMMUNITY INPUT SUMMARY

10. As of the writing of this report, staff has not received any correspondence regarding this proposed rezoning application.

INTERDEPARTMENTAL COMMENTS

11. The Street Transportation Department recommends stipulations requiring the developer to dedicate 30-feet of right-of-way for the north side of Vineyard Road, 40-feet of right-of-way for the east half of 39th Avenue, and a 15-foot by 15-foot right of way triangle at the northeast corner of 39th Avenue and Vineyard Road. Additionally, the developer shall comply with all ADA accessibility standards. These items are addressed in Stipulation Nos. 5, 6, 7 and 8.
12. The Water Services Department indicated that the site has existing water and sewer mains within 39th Avenue and Vineyard Road that can potentially serve the development.
13. The Fire Prevention Department does not anticipate any problems associated with this rezone case, but shall require the site and/or buildings to comply with the Phoenix Fire Code. The water supply (GPM and PSI) is not known at this location, and additional water supply may be required to meet the required fire flow per the Phoenix Fire Code.
14. The Floodplain Management division of the Public Works Department has determined that this parcel is not in a Special Flood Hazard Area (SFHA), but is located in a Shaded Zone X, on panel 2195 L of the Flood Insurance Rate Maps (FIRM) dated February 10, 2017.



15. The Parks and Recreation Department has reviewed the proposed site plan and rezoning request, and does not have any comments or stipulations at this time.
16. The Aviation Department has reviewed the rezoning application and has requested a stipulation requiring the developer to record a Notice to Prospective Purchasers of Proximity to Airport in order to disclose the existence and operational characteristics of Phoenix Sky Harbor International Airport (PHX) to future owners and tenants of the property. This is addressed in Stipulation No. 6.
17. The site is located in a larger area identified as being archaeologically sensitive. If further review by the City of Phoenix Archaeology Office determines the site and immediate area to be archaeologically sensitive, and if no previous archaeological projects have been conducted within this project area, it is recommended that archaeological Phase I data testing of this area be conducted. Phase II archaeological data recovery excavations may be necessary based upon the results of the testing. A qualified archaeologist must make this determination in consultation with the City of Phoenix Archaeologist. In the event archaeological materials are encountered during construction, all ground disturbing activities must cease within a 33-foot radius of the discovery and the City of Phoenix Archaeology Office must be notified immediately and allowed time to properly assess the materials. This is addressed in Stipulation Nos. 7, 8 and 9.

#### OTHER

18. The site is located within the Laveen West Impact Fee Area and development is subject to impact fees. Impact fee calculations are set so that each type of land use pays a fair share of the infrastructure required to support development in the city's growth areas. In addition, different areas have unique infrastructure requirements, so the cost of providing the same level of service in each area may vary. This results in different fees for different uses, as well as different fees for different impact fee areas.
19. Development and use of the site is subject to all applicable codes and ordinances. Zoning approval does not negate other ordinance requirements. Other formal actions such as, but not limited to, zoning adjustments and abandonments may be required.

## **Findings**

1. The request is consistent with the General Plan Land Use Map designation of Residential 3.5 to 5 dwelling units per acre.
2. The proposed development is appropriate at this location and is consistent with the scale and existing zoning in the surrounding area.
3. As stipulated, the proposal is consistent with the character of existing development in the surrounding area.

## **Stipulations**

1. Building elevations shall meet the following design criteria, as approved by the Planning and Development Department:
  - A. All roof materials shall be flat clay or concrete tile or other similar materials. No asphalt shingles, shakes or metal shingles are allowed.
  - B. All exterior walls of the dwelling units shall utilize stucco, stone and/or masonry. No wood or aluminum sidings are allowed. At least 10% of the total surface area of the street elevation shall consist of stone veneer. Stone shall be natural and the color must mimic a natural desert motif. Synthetic stone can be used as long as the color and textures reflect organic material.
2. Trees along the perimeter of the subdivision shall be consistent with existing trees adjacent to subdivisions at the southeast and southwest corners of 39th Avenue and Vineyard Road.
3. All sidewalks shall be detached with a minimum 5-foot-wide landscaped strip located between the sidewalk and back of curb and shall include a minimum 2-inch caliper shade trees planted a minimum of 20 feet on center or equivalent groupings along both sides of the sidewalk, as approved by the Planning and Development Department.
4. The developer shall provide a minimum of 10% open space, as approved by the Planning and Development Department.
5. Right-of-way totaling 30-feet shall be dedicated for the north half of Vineyard Road for the entire length of the property, as approved by the Planning and Development Department.

6. Right-of-way totaling 40-feet shall be dedicated for the east half of 39th Avenue for the entire length of the property, as approved by the Planning and Development Department.
7. A 15-foot by 15-foot right-of-way triangle shall be dedicated at the northeast corner of 39th Avenue and Vineyard Road, as approved by the Planning and Development Department.
8. The developer shall construct all streets within and adjacent to the development with paving, curb, gutter, sidewalk, curb ramps, streetlights, median islands, landscaping and other incidentals, as per plans approved by the Planning and Development Department. All improvements shall comply with all ADA accessibility standards.
9. The property owner shall record documents that disclose the existence, and operational characteristics of Phoenix Sky Harbor International Airport (PHX) to future owners or tenants of the property. The form and content of such documents shall be according to the templates and instructions provided which have been reviewed and approved by the City Attorney.
10. If determined necessary by the Phoenix Archaeology Office, the applicant shall conduct Phase I data testing and submit an archaeological survey report of the development area for review and approval by the City Archaeologist prior to clearing and grubbing, landscape salvage, and/or grading approval.
11. If Phase I data testing is required, and if, upon review of the results from the Phase I data testing, the City Archaeologist, in consultation with a qualified archaeologist, determines such data recovery excavations are necessary, the applicant shall conduct Phase II archaeological data recovery excavations.
12. In the event archaeological materials are encountered during construction, the developer shall immediately cease all ground-disturbing activities within a 33-foot radius of the discovery, notify the City Archaeologist, and allow time for the Archaeology Office to properly assess the materials.

Staff Report: Z-79-18-7

February 1, 2019

Page 12 of 12

**Writer**

Cody White

March 8, 2019

**Team Leader**

Samantha Keating

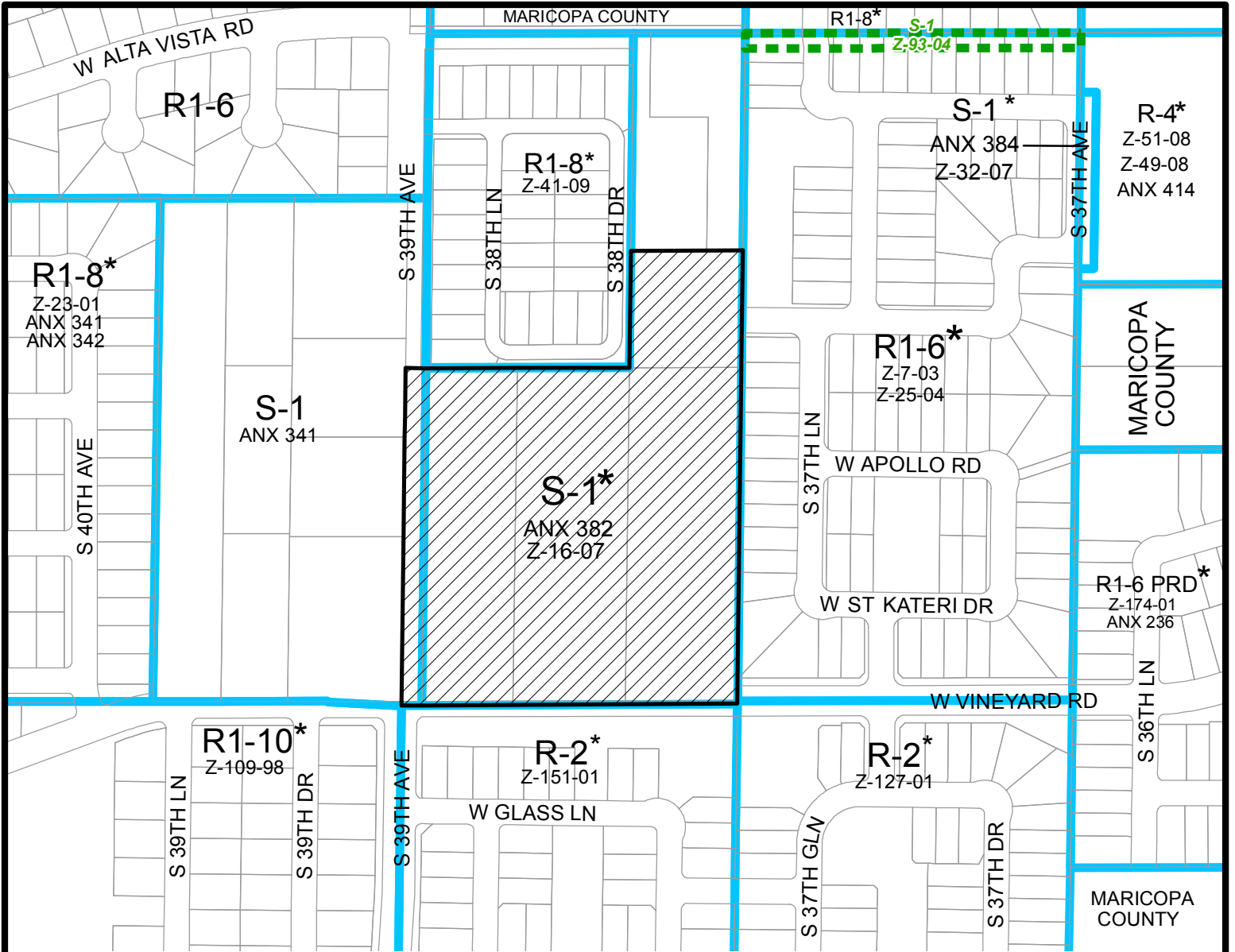
**Exhibits**

Zoning sketch

Aerial

Site plan date stamped February 14, 2019 (2 Pages)

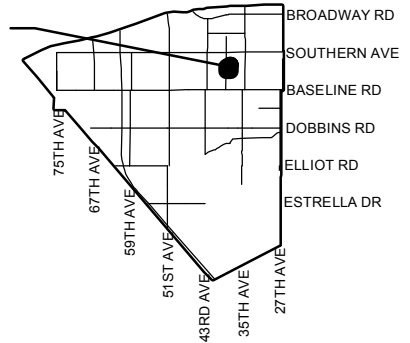
Building Elevations date stamped November 21, 2018 (53 pages)



**LAVEEN VILLAGE**  
CITY COUNCIL DISTRICT: 7



Z-79-18



APPLICANT'S NAME: John Fox and the William Seymour Co. Inc

REQUESTED CHANGE:

APPLICATION NO. Z-79-18

DATE: 12/31/2018  
REVISION DATES:

FROM: S-1 ( 11.20 a.c.)

GROSS AREA INCLUDING 1/2 STREET AND ALLEY DEDICATION IS APPROX.

11.20 Acres

AERIAL PHOTO & QUARTER SEC. NO.

QS 2-20

ZONING MAP

D-6

TO: R1-6 ( 11.20 a.c.)

MULTIPLES PERMITTED

S-1

R1-6

CONVENTIONAL OPTION

11

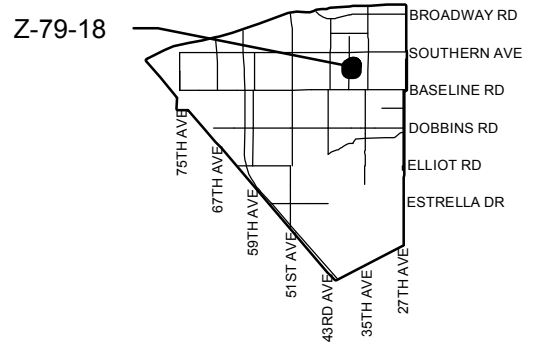

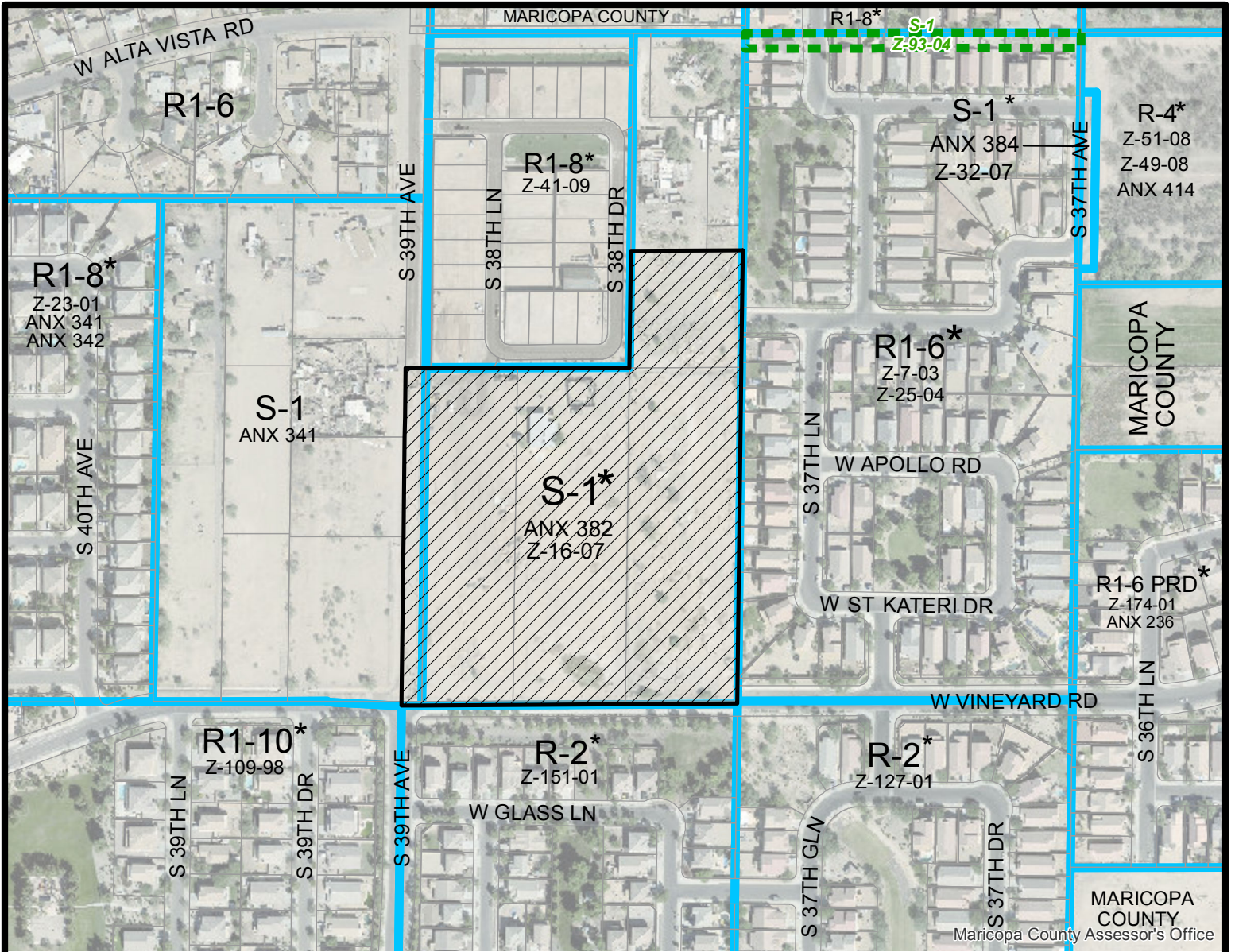
59

\* UNITS P.R.D. OPTION

N/A

73

\* Maximum Units Allowed with P.R.D. Bonus



<b>APPLICANT'S NAME:</b> John Fox and the William Seymour Co. Inc		<b>REQUESTED CHANGE:</b>	
<b>APPLICATION NO.</b> Z-79-18		<b>FROM:</b> S-1 ( 11.20 a.c.)	
<b>DATE:</b> 12/31/2018 <b>REVISION DATES:</b>		<b>TO:</b> R1-6 ( 11.20 a.c.)	
<b>GROSS AREA INCLUDING 1/2 STREET AND ALLEY DEDICATION IS APPROX.</b> 11.20 Acres		<b>AERIAL PHOTO &amp; QUARTER SEC. NO.</b> QS 2-20	
		<b>ZONING MAP</b> D-6	
<b>MULTIPLES PERMITTED</b>		<b>CONVENTIONAL OPTION</b>	
S-1		11	
R1-6		59	
		<b>* UNITS P.R.D. OPTION</b>	
		N/A	
		73	

\* Maximum Units Allowed with P.R.D. Bonus



**SITE PLAN NOTES**

DEVELOPMENT AND USE OF THIS SITE WILL CONFORM WITH ALL APPLICABLE CODES AND ORDINANCES.

THIS PROJECT IS LOCATED IN THE CITY OF PHOENIX WATER SERVICES AREA AND HAS BEEN DESIGNATED AS HAVING AS ASSURED WATER SUPPLY.

ALL NEW OR RELOCATED UTILITIES WILL BE PLACED UNDERGROUND.

STRUCTURES AND LANDSCAPING AT THE INTERSECTION OF PUBLIC STREETS AND PRIVATE ACCESS WAYS, WITHIN A TRIANGLE MEASURING 33' ALONG THE PUBLIC STREET AND 15' ALONG THE PRIVATE ACCESS WAY RIGHT-OF-WAY LINES, WILL BE MAINTAINED AT A MAXIMUM HEIGHT OF 3'.

STRUCTURES AND LANDSCAPING WITHIN A TRIANGLE MEASURED BACK 10' FROM PROPERTY LINE AND 20' ALONG THE PROPERTY LINE ON EACH SIDE OR THE DRIVE WAY ENTRANCES WILL BE MAINTAINED AT A MAXIMUM HEIGHT OF 3'.

STRUCTURES AND LANDSCAPING WITHIN A TRIANGLE MEASURING 33'X33' ALONG THE PROPERTY LINES WILL BE MAINTAINED AT A MAXIMUM HEIGHT OF 3'.

A MINIMUM 20' FRONT YARD SETBACK (18' IF VERTICALLY OPENING GARAGE DOORS ARE PROVIDED) WILL BE PROVIDED FROM BACK OF SIDEWALK TO FACE OF GARAGE DOOR. FRONT YARD SETBACK MAY BE REDUCED TO 10' IN THE CASE OF A SIDE ENTRY GARAGE.

EACH LOT CONSTITUTES A BUILDING ENVELOPE AND ACCESSORY USES AND STRUCTURES SUCH AS POOLS AND PRIVACY WALLS ARE PERMITTED EXCEPT AS OTHERWISE REGULATED BY OTHER CITY CODES AND ORDINANCES. THE MAXIMUM BUILDING ENVELOPE ON EACH LOT IS 40% + 10% SHADE.

AN ASSOCIATION, INCLUDING ALL PROPERTY OWNERS IN THE DEVELOPMENT WILL BE FORMED AND HAVE RESPONSIBILITY FOR MAINTAINING ALL COMMON AREAS NOTED AS "TRACTS" OR "EASEMENTS", INCLUDING PRIVATE STREETS, LANDSCAPED AREAS, AND DRAINAGE FACILITIES IN ACCORDANCE WITH APPROVED PLANS.

ADDITIONAL INDIVIDUAL LOT REQUIREMENTS (I.E. SETBACKS, WALL ELEVATIONS) ARE LOCATED ON THE APPROVED PRD SITE PLAN.

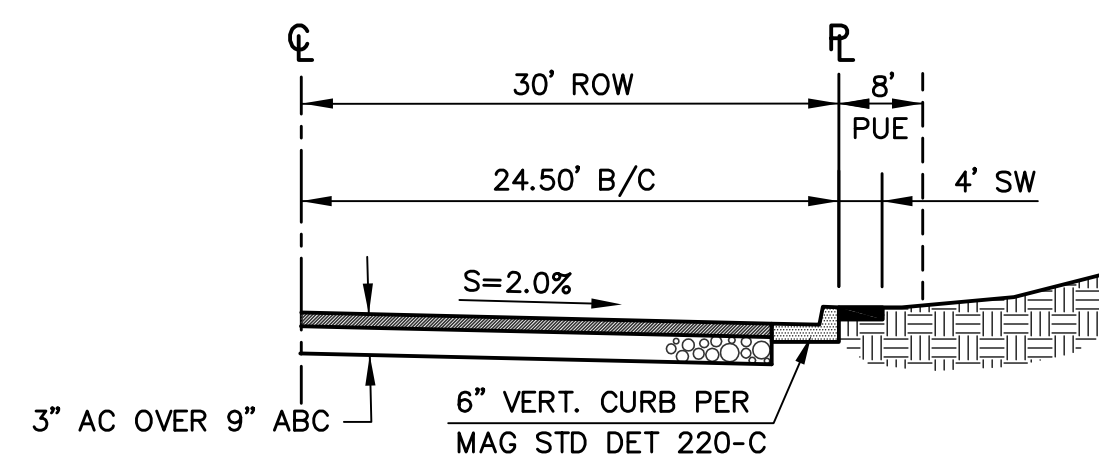
OWNERS OF PROPERTY ADJACENT TO PUBLIC RIGHTS-OF-WAY WILL HAVE THE RESPONSIBILITY FOR MAINTAINING ALL LANDSCAPING LOCATED WITHIN THE RIGHTS-OF-WAY IN ACCORDANCE WITH APPROVED PLANS.

AFTER FINAL APPROVAL THE PROJECT WILL BE INSPECTED FOR ZONING COMPLIANCE DURING CONSTRUCTION AND PRIOR TO OCCUPANCY. THE APPLICANT IS TO NOTIFY DSD PRIOR TO OCCUPANCY TO ARRANGE FOR INSPECTIONS. CALL 262-6981 AND REQUEST A DESIGN REVIEW INSPECTION.

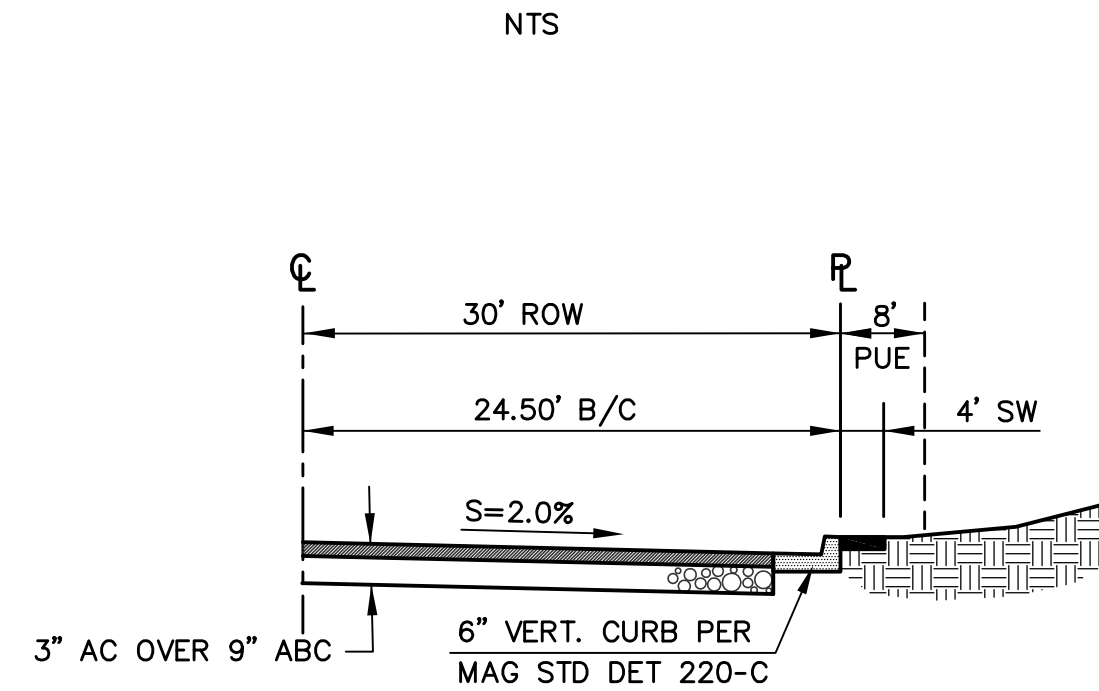
ALL ROOFTOP EQUIPMENT AND SATELLITE DISHES SHALL BE SCREENED TO THE HEIGHT OF THE TALLEST EQUIPMENT.

BARBED, RAZOR OR CONCERTINA WIRE ( OR SIMILAR) SHALL NOT BE USED ON THIS SITE WHERE VISIBLE FROM PUBLIC STREET OR ADJACENT TO RESIDENTIAL AREAS.

**PRELIMINARY SITE PLAN  
39TH AVENUE AND VINEYARD ROAD  
AN R1-6 RESIDENTIAL PRD SUBDIVISION SUBJECT TO DESIGN REVIEW**



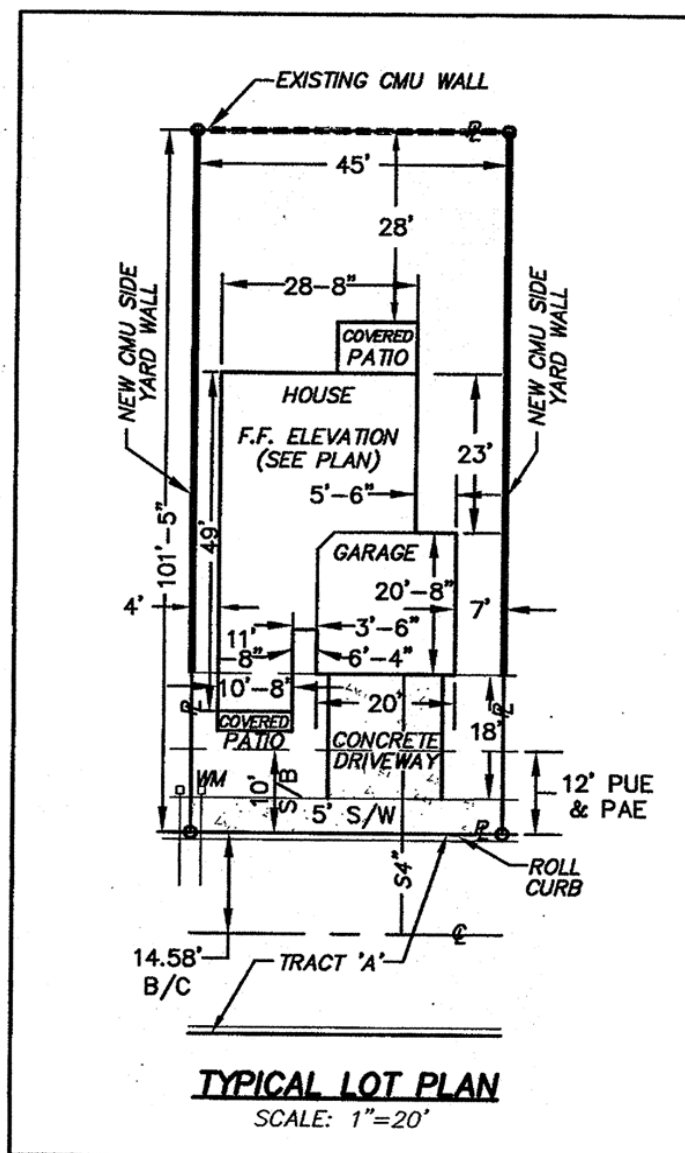
**TYPICAL 39TH AVENUE SECTION**



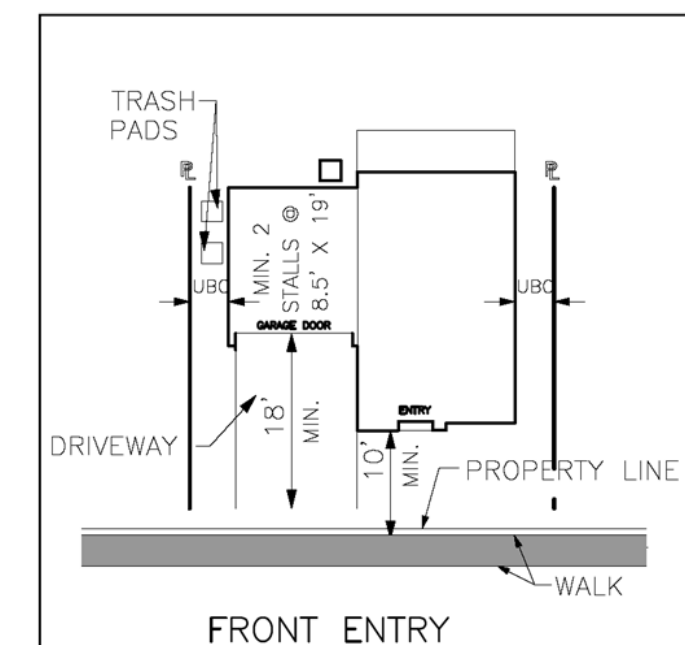
**TYPICAL VINEYARD ROAD SECTION**

**TABLE A. SINGLE-FAMILY, DETACHED DEVELOPMENT +**

Standards	R1-6 Development Planned Residential Development PRD Option
Minimum lot width (in the event of horizontal property regimes, "lot" shall refer to the width of the structure and exclusive use area) *7	45' minimum (unless approved by either the design advisor or the Single-Family Architectural Appeals Board for demonstrating enhanced architecture that minimizes the impact of the garage (see Section 507 Tab A.2.12.1 B(2)(b) [sic])) *7
Minimum lot depth	None, except 110' adjacent to freeway or arterial
Dwelling unit density (units/gross acre)	5.5; 6.5 with bonus
Minimum perimeter building setbacks	Street (front, rear or side): 15' (in addition to landscape setback); Property line (rear): 15' (1-story), 20' (2-story); Property line (side): 10' (1-story), 15' (2-story)
Common landscaped setback adjacent to perimeter streets	15' average, 10' minimum (Does not apply to lots fronting onto perimeter streets)
Minimum interior building setbacks	Front: 10'; rear: none (established by Building Code); street side: 10'; sides: none (established by Building Code)
Minimum building separation	None
Minimum garage setback	18' from back of sidewalk for front-loaded garages, 10' from property line for side-loaded garages
Maximum garage width	For lots <60': 2 car widths, for lots >60' to 70': 3 car widths, for lots >70': no maximum *7
Maximum height	2 stories and 30' (except that 3 stories not exceeding 30' are permitted when approved by the design advisor for demonstrating enhanced architecture) *7
Lot coverage	Primary structure, not including attached shade structures: 40% Total: 50%
Common areas	Minimum 5% of gross area
Allowed uses	Single-family detached
Required review	Development review per Section 507, and subdivision to create 4 or more lots
Street standards	Public street or private accessway(1)
On-lot and common retention	Common retention required for lots less than 8,000 sq. ft. per grading and drainage ordinance requirements
Landscape standards	Perimeter common: trees spaced a maximum of 20 to 30 feet on center (based on species) or in equivalent groupings, and 5 shrubs per tree.



**TYPICAL LOT PLAN**

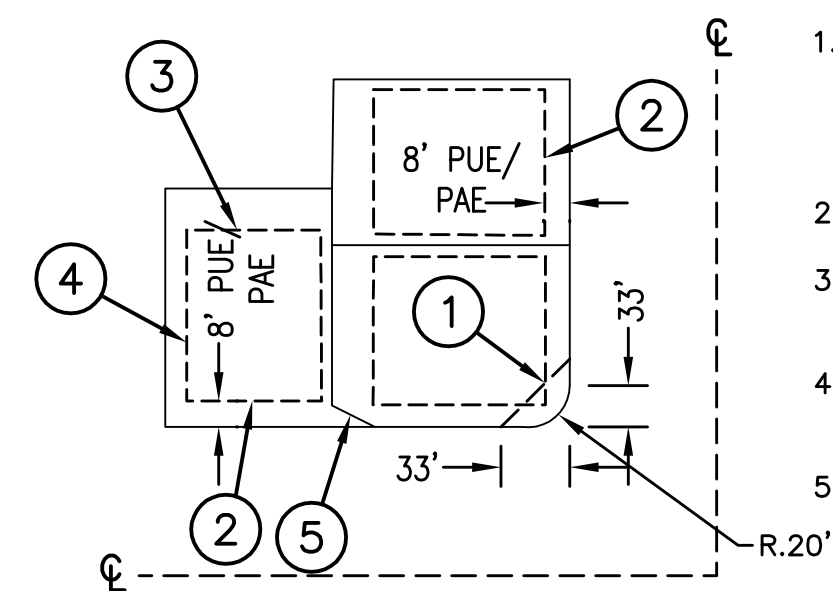


**FRONT ENTRY**



APN: 105-89-009W  
UNSUBDIVIDED

APN: 105-89-009F  
UNSUBDIVIDED



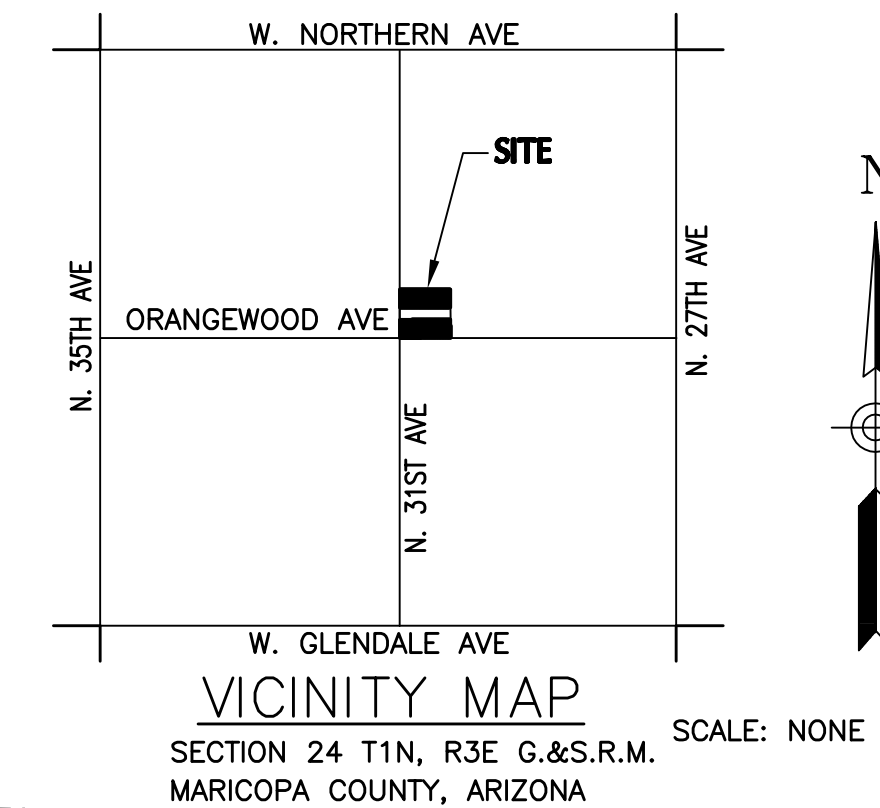
**SETBACKS**

FRONT \*10' TO LIVEABLE AREA OR SIDE ENTRY GARAGE  
REAR U.B.C.  
SIDE U.B.C.  
STREET SIDE 10'

\*18' FRONT SETBACK FROM BACK OF CONCRETE TO THE FACE OF GARAGE DOOR FOR FRONT-LOADED GARAGES.

**R1-6 P.R.D. TYPICAL LOT DETAIL AND SETBACKS**

NTS



**VICINITY MAP**

SECTION 24 T1N, R3E G.&S.R.M.  
MARICOPA COUNTY, ARIZONA

SCALE: NONE

**PROJECT DESCRIPTION**

ZONING R-6  
A SINGLE FAMILY DEVELOPMENT  
CONSISTING OF 12 RESIDENTIAL UNITS

**OWNER / DEVELOPER**

ORANGEWOOD HOMES, LLC  
C/O WILLIAM HENKERSON  
2929 N. 44TH ST. #200  
PHOENIX, AZ 85018  
PHONE#: 602-840-0880

**PREPARED BY**

EVERLAND ENGINEERING ASSOCIATES  
515 E. CAREFREE HIGHWAY, PMB-327  
PHOENIX, AZ 85085  
CONTACT: GEORGE EVERLAND, P.E.  
PHONE#: 625-764-5286

**SITE INFO**

ZONING R 1-6

GROSS AREA 10.94 ACRES  
NET AREA 10.07 ACRES  
OPEN SPACE = 1.12 AC  
OPEN SPACE = 1.12 AC / 10.94 AC = 10.24%  
NET AREA = 438,649 SQ FT  
40% COVERAGE MAX = \*40  
= 175,460 SQ FT  
NUMBER OF LOTS /60  
MAX SQ. FT./LOT = 2,924 SQ FT  
NET AREA = 438,649 SQ FT  
10% SHADE MAX = \*10  
= 43,865 SQ FT  
NUMBER OF LOTS /60  
MAX SQ. FT./LOT = 731 SQ FT

**PROJECT NOS:**

KVA#: 06-2656  
SDEV#: 0600854  
PAPP#: PAPP 1605838  
QS#: 24-22

**CONSENT FOR REPRODUCTION**

I CONSENT TO THE REPRODUCTION OF THIS SITE PLAN PROVIDED THAT IF MODIFICATIONS ARE MADE, THE PROFESSIONALS WHO MAKE SUCH CHANGES ASSUME FULL RESPONSIBILITY AND LIABILITY FOR THE MODIFIED PORTIONS OF THE PLAN.

SIGNATURE OF COPYRIGHT OWNER \_\_\_\_\_ DATE \_\_\_\_\_  
GEORGE R. EVERLAND, P.E.  
PRINTED NAME OF COPYRIGHT OWNER

**City of Phoenix  
February 14, 2019  
Planning & Development  
Department**

COPYRIGHT (c)  
ALL RIGHTS  
RESERVED NOT  
TO BE COPIED  
OR REPRODUCED  
WITHOUT WRITTEN  
PERMISSION

By	Revision	Date

Two working days before you do  
CALL FOR THE BLUE STAKES  
**602-263-1100**  
**1-800-STAKE-IT**  
OUTSIDE MARICOPA COUNTY

THE WILLIAM SEYMOUR COMPANY  
408 EAST THUNDERBIRD ROAD  
SUITE #254  
PHOENIX, ARIZONA 85022  
PHONE: (602) 573-2895  
FAX: (602) 573-2896  
EMAIL: WSC@WSC.COM

**WSCD** L.L.C.

39TH AND VINEYARD  
PRELIMINARY SITE PLAN  
PHOENIX, ARIZONA

Scale:  
Horizontal: 1"=50'  
Vertical: N/A  
Design: CD  
Checked: JKF  
Date: 02/10/2019  
Job Number:  
17100  
Sheet:  
1 OF 2



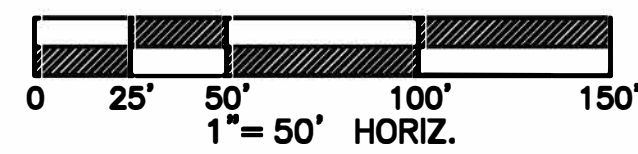
City of Phoenix  
February 14, 2019  
Planning & Development  
Department

APN: 105-89-009W  
UNSUBDIVIDED

APN: 105-89-009F  
UNSUBDIVIDED

**BASIS OF BEARING**

THE SOUTH LINE OF THE NORTHEAST QUARTER OF SECTION 34, TOWNSHIP 1 NORTH, RANGE 2 EAST, SAID BEARING BEING SOUTH 89°54'52" WEST (AS MEASURED WITH GPS).



FOUND EX. BCF  
WEST 1/4 COR.  
SEC. 34, T1N, R2E

43RD AVE

S89°54'52"W  
2640.24' (M)

ARLINGTON ESTATES PHASE 1  
BOOK 548 PAGE 06 M.C.R.

CEN 1/4 COR.  
SEC. 34, T1N, R2E

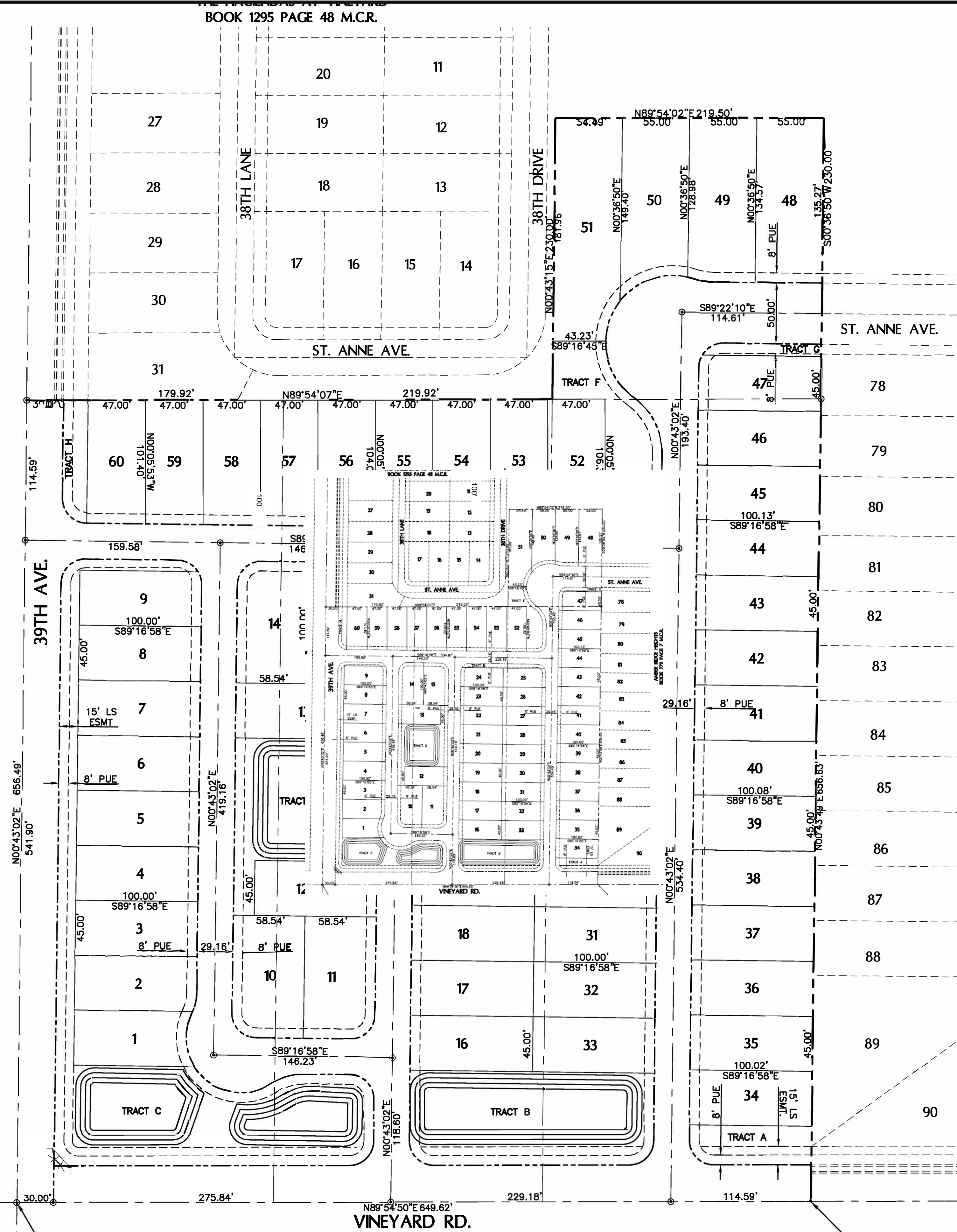
CAMERON CREEK  
BOOK 671 PAGE 15 M.C.R.

SE COR. SW 1/4  
SW 1/4 NE 1/4  
SEC. 34, T1N, R2E

FOUND EX. BCF  
EAST 1/4 COR.  
SEC. 34, T1N, R2E

35TH AVE

S89°54'52"W  
1978.80'



**UTILITIES:**  
WATER: CITY OF PHOENIX  
SEWER: CITY OF PHOENIX  
ELEC.: SRP  
CABLE: COX  
GAS: SOUTHWEST GAS  
FIRE: CITY OF PHOENIX  
POLICE: CITY OF PHOENIX  
REFUSE: CITY OF PHOENIX

PHONE: QWEST

**LEGEND**

- ROW RIGHT-OF-WAY
- PUE PUBLIC UTILITY EASEMENT
- SVT SIGHT VISIBILITY TRIANGLE
- MONUMENT/CENTER LINE MONUMENT/CENTER LINE
- PROPERTY LINE PROPERTY LINE
- LOT LINE LOT LINE
- EXISTING SEWER EXISTING SEWER
- EXISTING WATER EXISTING WATER
- EXISTING HYDRANT EXISTING HYDRANT
- EXISTING VALVE EXISTING VALVE
- EXISTING SEWER MANHOLE EXISTING SEWER MANHOLE
- VNAE VEHICLE NON-ACCESS EASEMENT
- F/C FACE OF CURB
- PROPOSED ASPHALT PROPOSED ASPHALT
- PROPOSED SEWER MANHOLE PROPOSED SEWER MANHOLE
- PROPOSED BRASS CAP PROPOSED BRASS CAP
- PROPOSED HYDRANT PROPOSED HYDRANT
- PROPOSED VALVE PROPOSED VALVE
- GRADE BREAK/CHANGE GRADE BREAK/CHANGE

**TRACT TABLE**

TRACT	AREA(ACRES)	USE
A	0.039 ACRES	LANDSCAPE, OPEN SPACE, DRAINAGE EASEMENT
B	0.296 ACRES	RETENTION BASIN, LANDSCAPE, OPEN SPACE, DRAINAGE EASEMENT
C	0.322 ACRES	RETENTION BASIN, LANDSCAPE, OPEN SPACE, DRAINAGE EASEMENT
D	0.234 ACRES	RETENTION BASIN, LANDSCAPE, OPEN SPACE, DRAINAGE EASEMENT
E	0.045 ACRES	LANDSCAPE, OPEN SPACE, DRAINAGE EASEMENT
F	0.162 ACRES	LANDSCAPE, OPEN SPACE, DRAINAGE EASEMENT
G	0.021 ACRES	LANDSCAPE, OPEN SPACE, DRAINAGE EASEMENT
H	0.044 ACRES	LANDSCAPE, OPEN SPACE, DRAINAGE EASEMENT

COPYRIGHT (c)  
ALL RIGHTS  
RESERVED NOT  
TO BE COPIED  
OR REPRODUCED  
WITHOUT WRITTEN  
PERMISSION

DATE	REVISION	BY

Two working days before you dig  
CALL FOR THE BLUE STAKES  
602-263-1100  
1-800-STAKE-IT  
OUTSIDE MARICOPA COUNTY

THE WILLIAM SEYMOUR COMPANY  
**WSCD** L.L.C.  
408 EAST THUNDERBOLT ROAD  
SUITE #224  
PHOENIX, ARIZONA 85022  
PHONE: (602) 573-2895  
FAX: (602) 573-2896  
EMAIL: WSC@WSCONLINE.COM

39TH AND VINEYARD  
PRELIMINARY SITE PLAN  
PHOENIX, ARIZONA

Scale:  
Horizontal: 1"=50'  
Vertical: N/A  
Design: JPK  
Checked: JPK  
Date: 02/10/2019  
Job Number:  
17100  
Sheet:  
2 OF 2



COMPOSITE SHINGLES

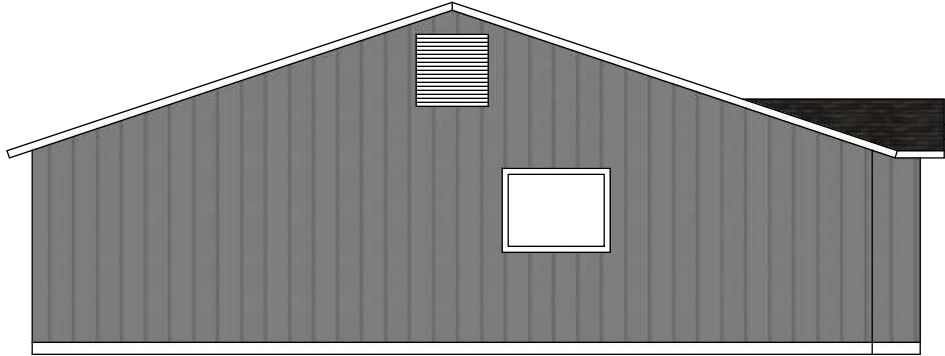
DECORATIVE CORBELS

TRIM AT WINDOWS

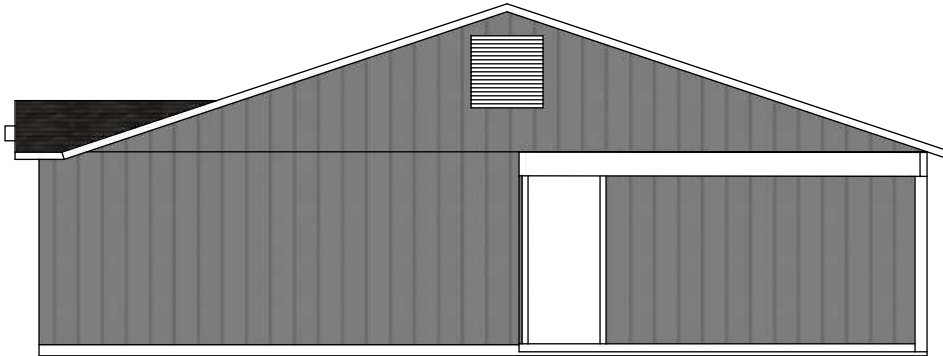
EXTERIOR SIDING




FRONT



LEFT



BACK



RIGHT

CITY OF PHOENIX

NOV 21 2018

Planning & Development  
Department

# ELEVATION A.1 FLOOR PLAN 6

**SCALE:**

1/8" = 1'

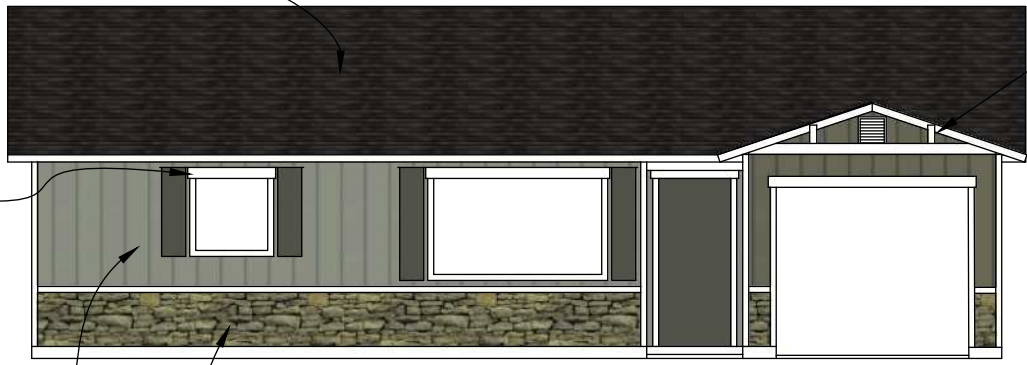
COMPOSITE SHINGLES

DECORATIVE CORBELS

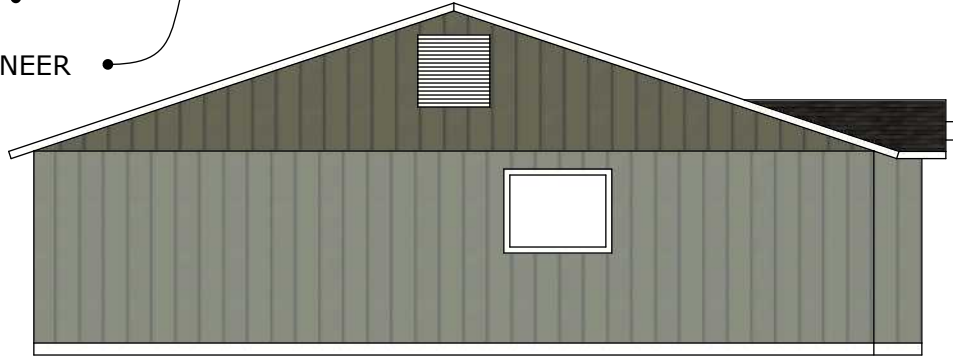
TRIM AT WINDOWS

EXTERIOR SIDING

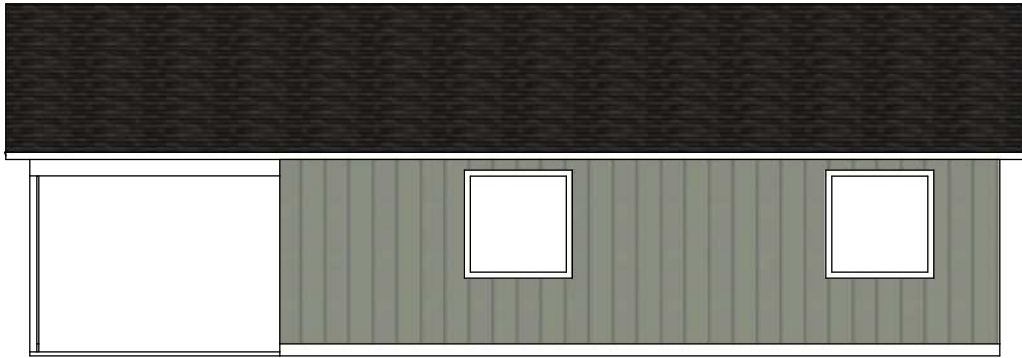
STONE VENEER



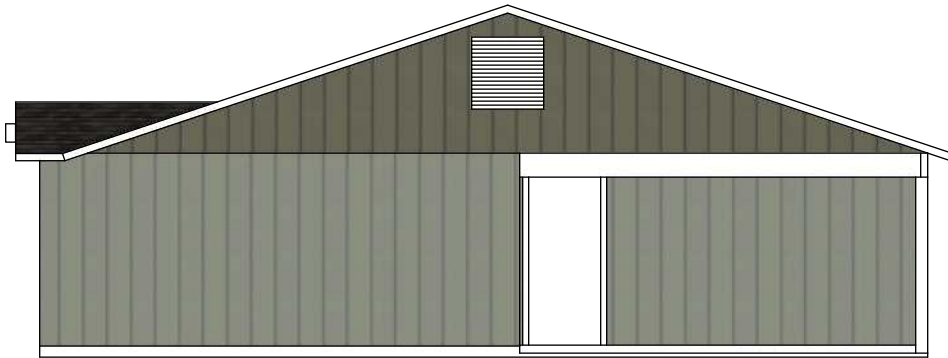
FRONT



LEFT



BACK

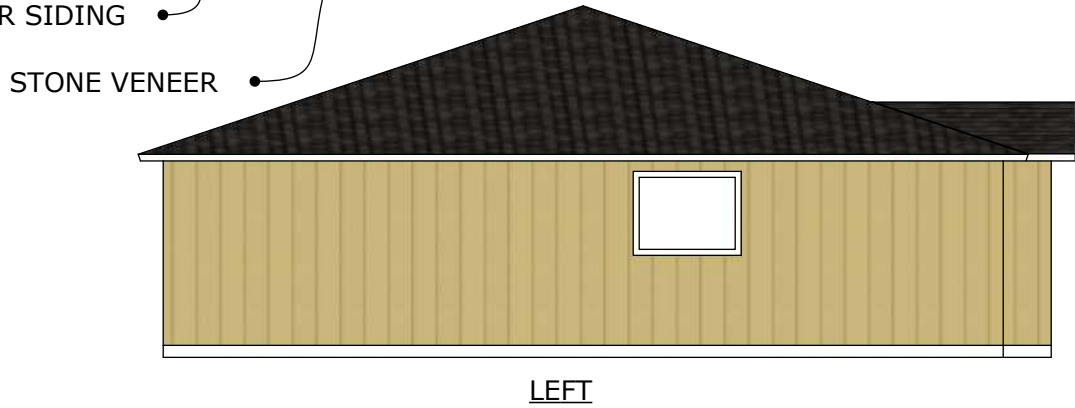


RIGHT

# ELEVATION A.2 FLOOR PLAN 6

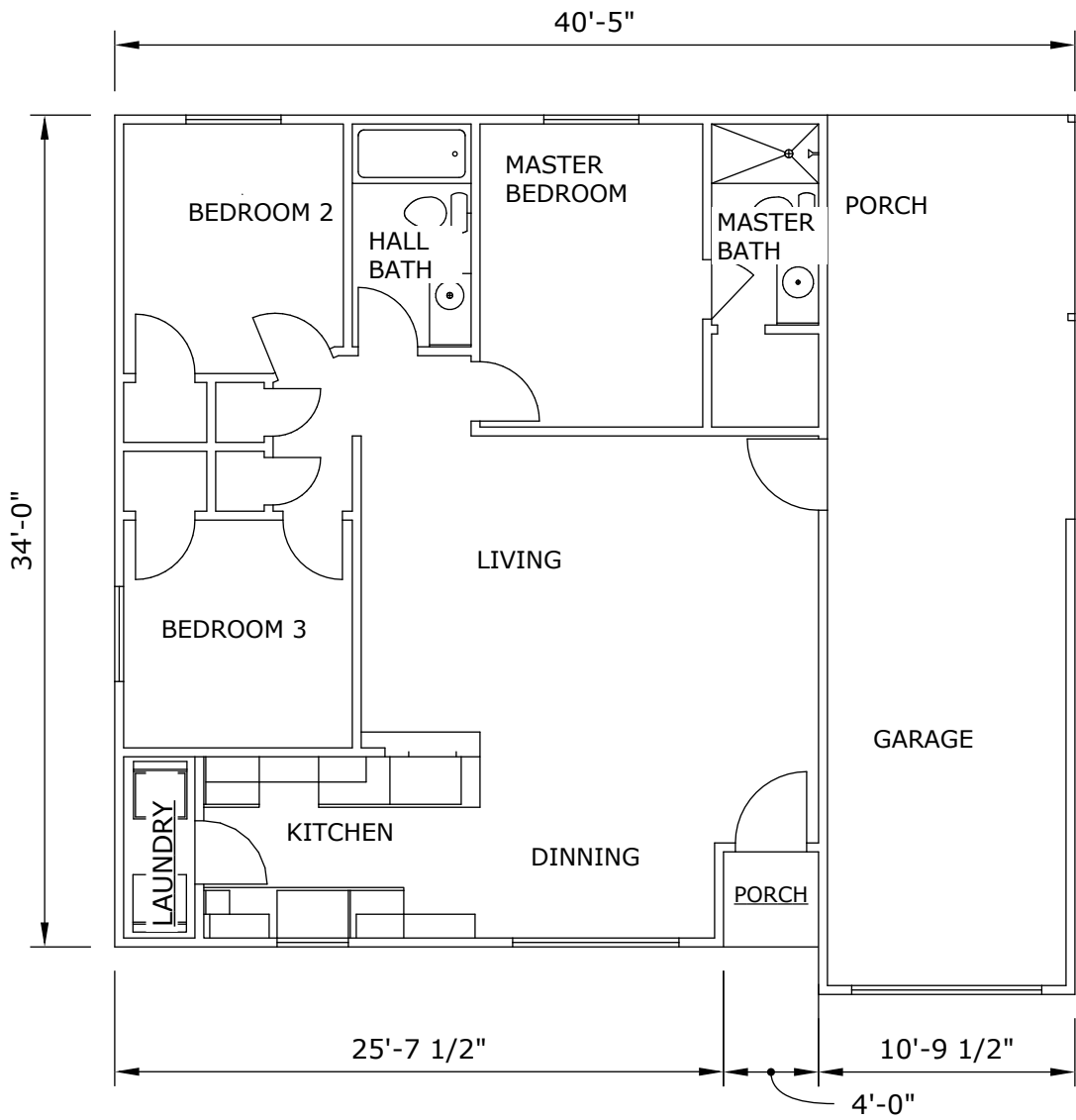
**SCALE:**

1/8" = 1'

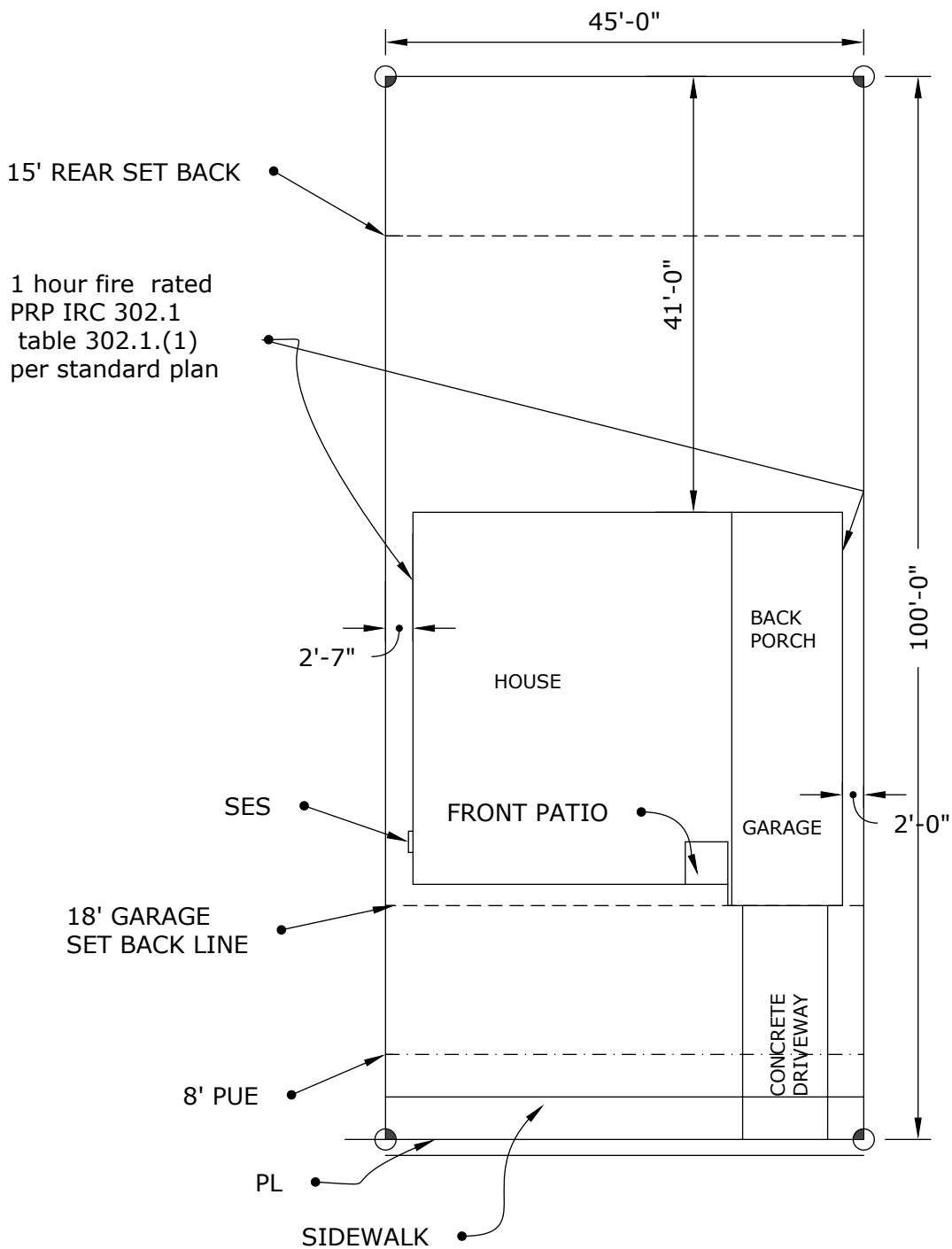


## ELEVATION B FLOOR PLAN 6

SCALE:  
1/8" = 1'

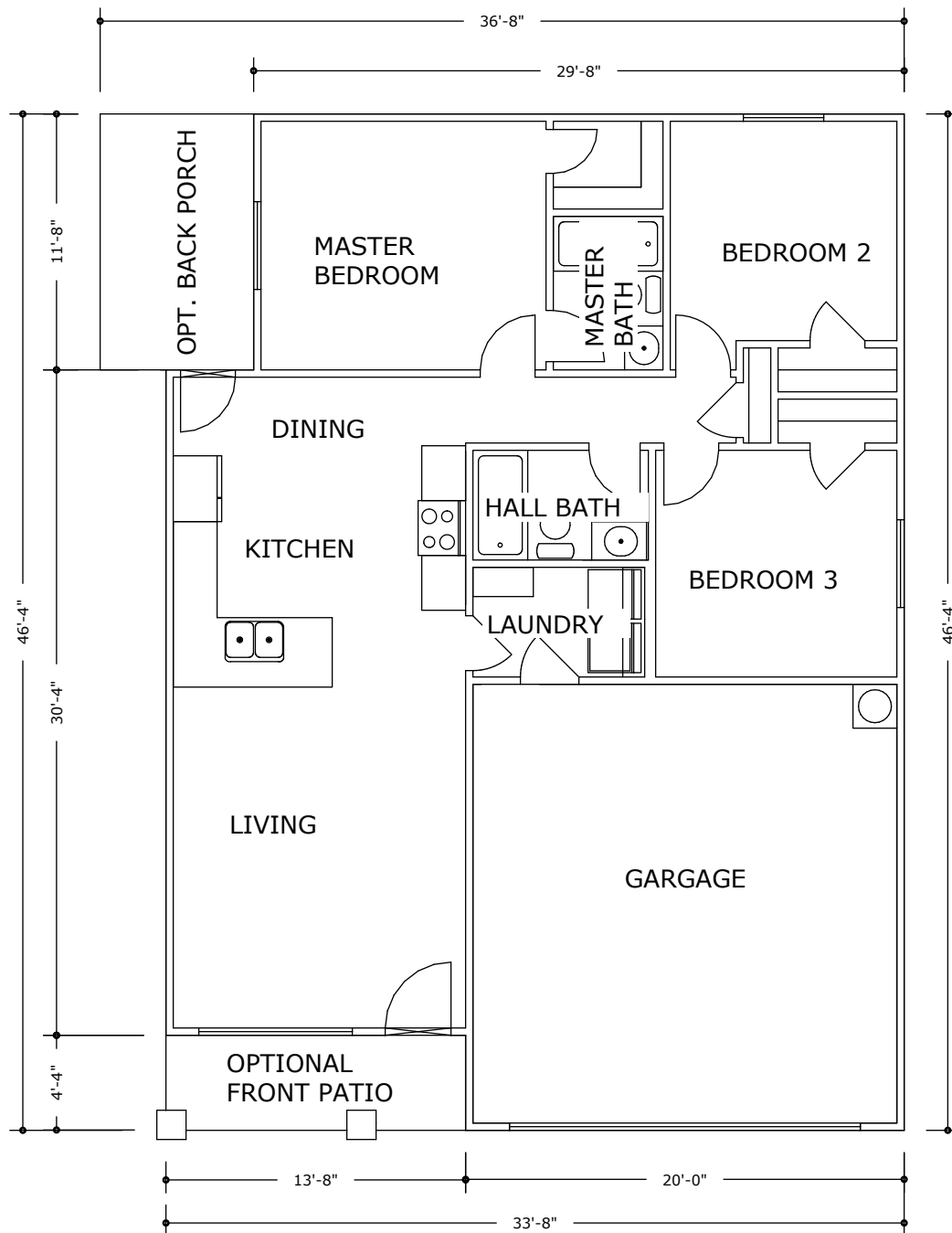


FLOOR PLAN 6  
 SCALE:  
 1/8" = 1'

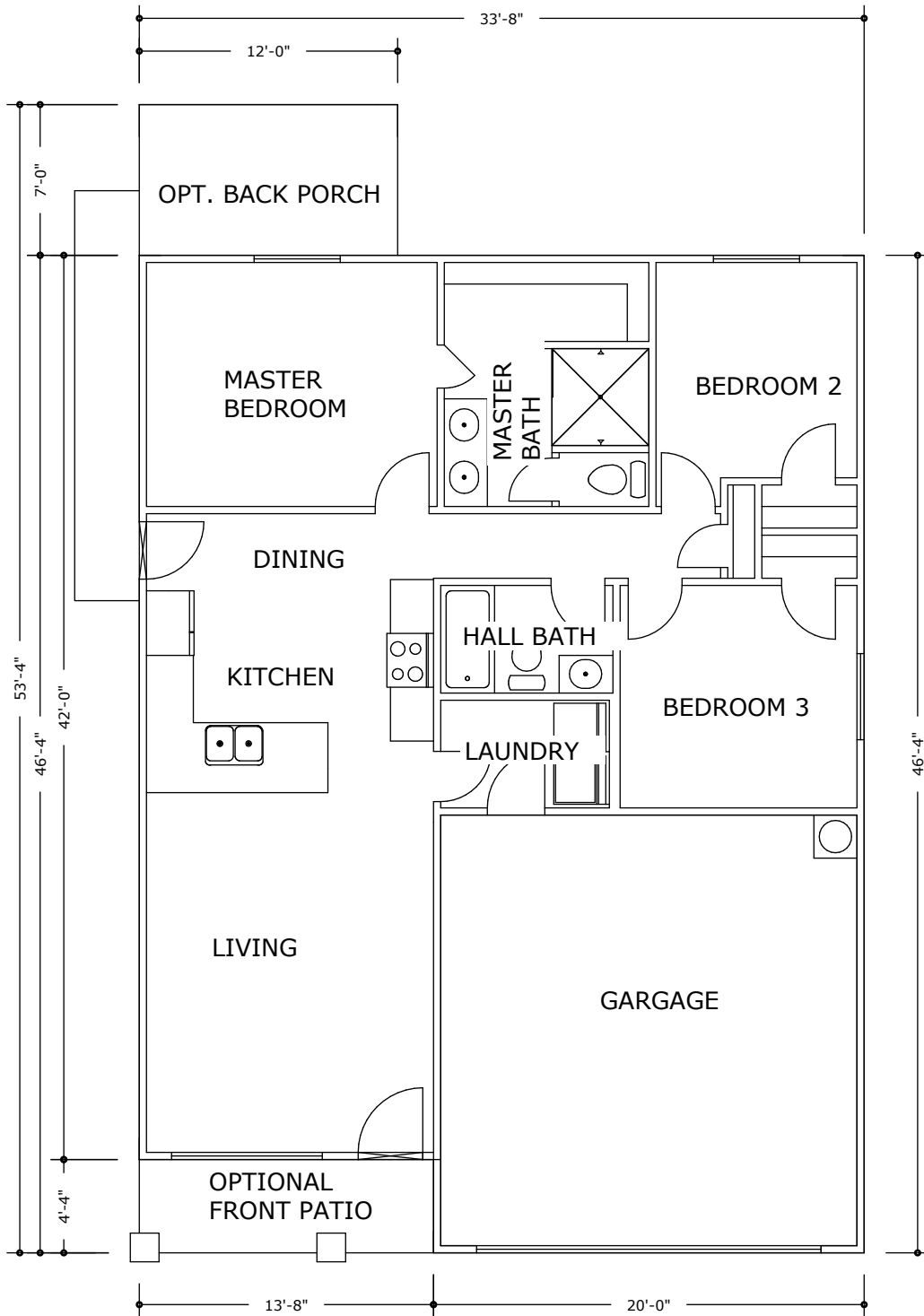


## TYPICAL PLOT PLAN FLOOR PLAN 6

SCALE:  
1/16"=1'



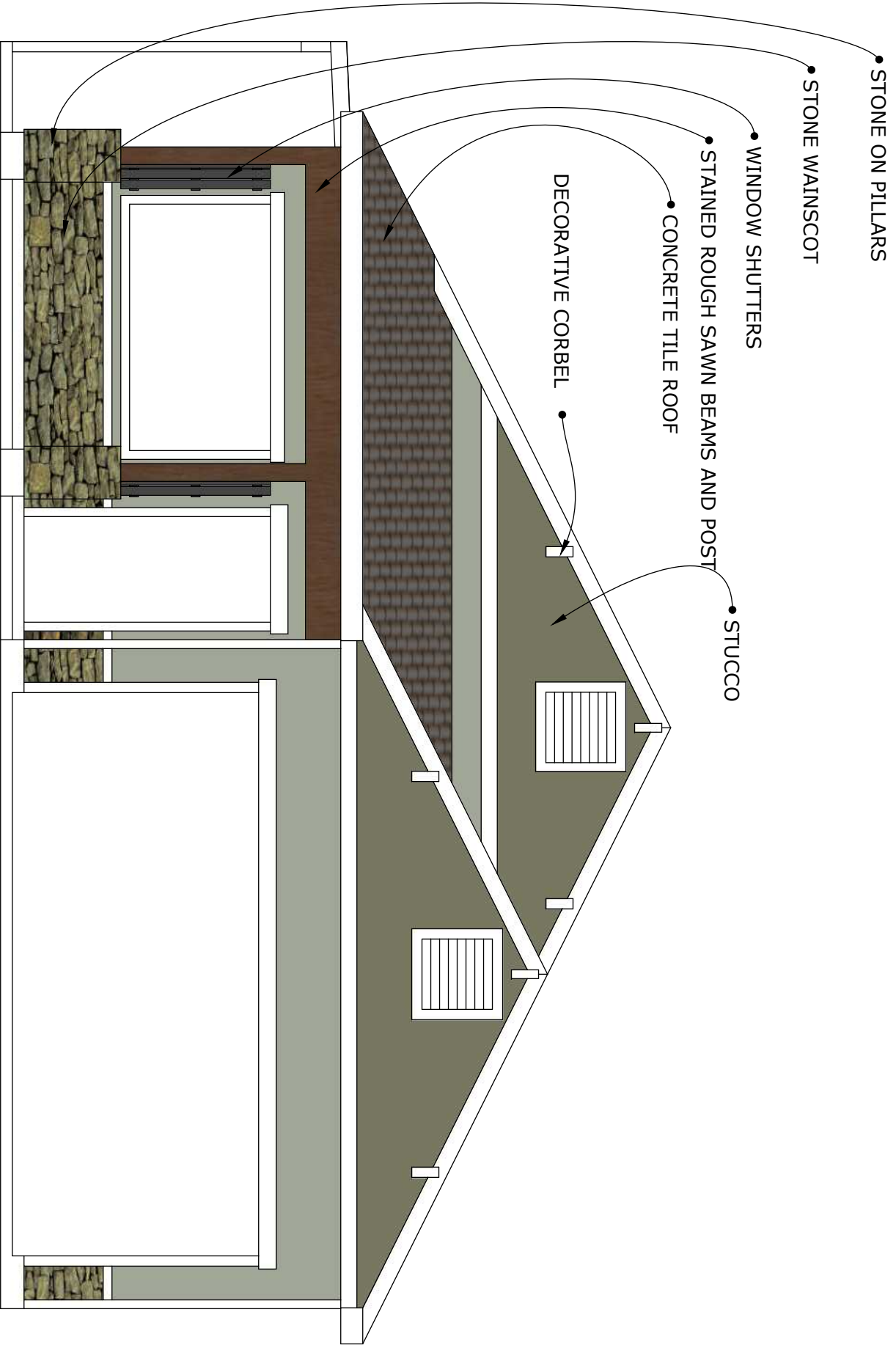
**FLOOR PLAN 2.1**  
**SCALE 1/8" = 1'**



**FLOOR PLAN 2.2**  
**SCALE 1/8" = 1'**









FLOOR PLAN 2.1 ELEVATION B 9' OPTION WITH STUCCO AND TILE ROOF

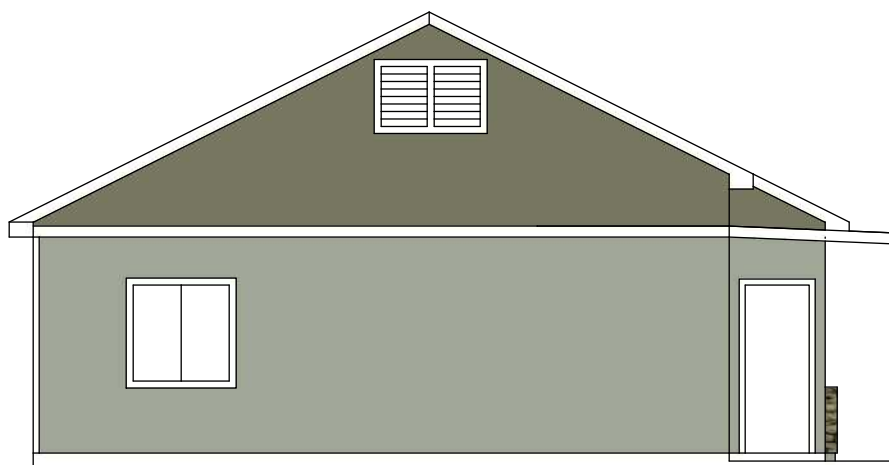
FLOOR PLAN 2.1 ELEVATION B 9' OPTION WITH STUCCO AND TILE ROOF



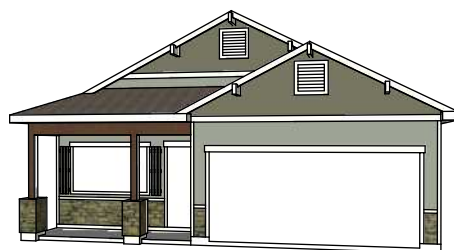
LEFT SIDE 1/8"=1'



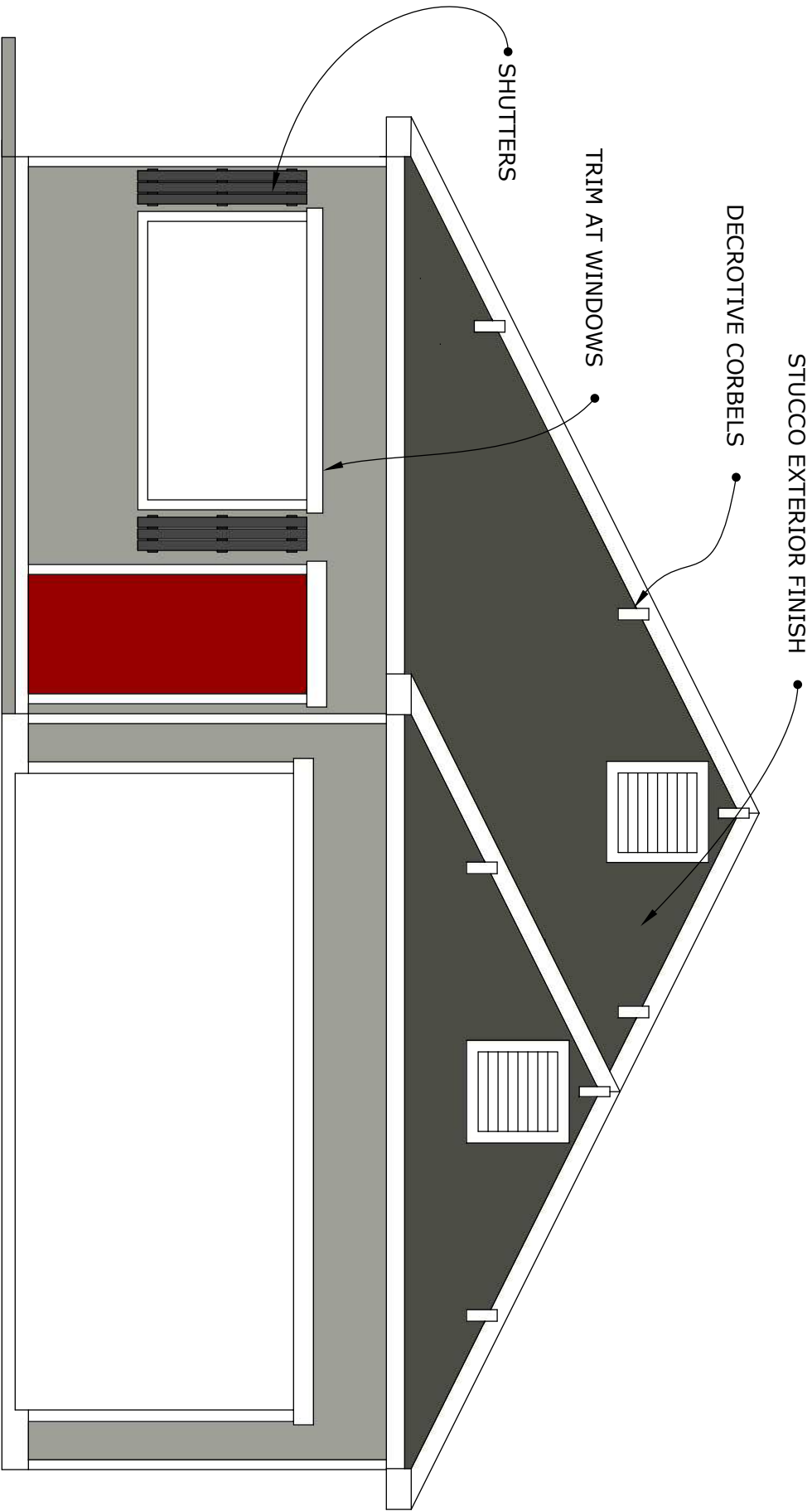
RIGHT SIDE 1/8"=1'



REAR 1/8" = 1'




NTS




FLOOR PLAN 2.1 9' OPTION WITH STUCCO NO MASTER SHOWER NO PORCHES NO STONE

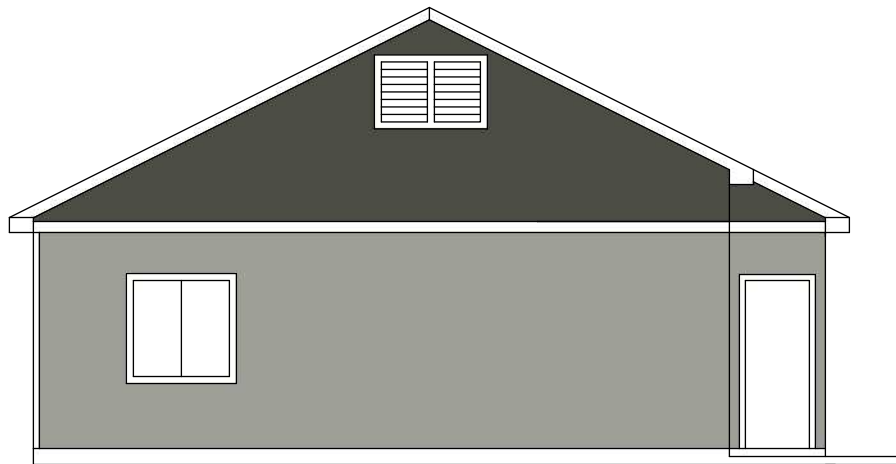
FLOOR PLAN 2.1 9' OPTION WITH STUCCO NO MASTER SHOWER NO PORCHES NO STONE



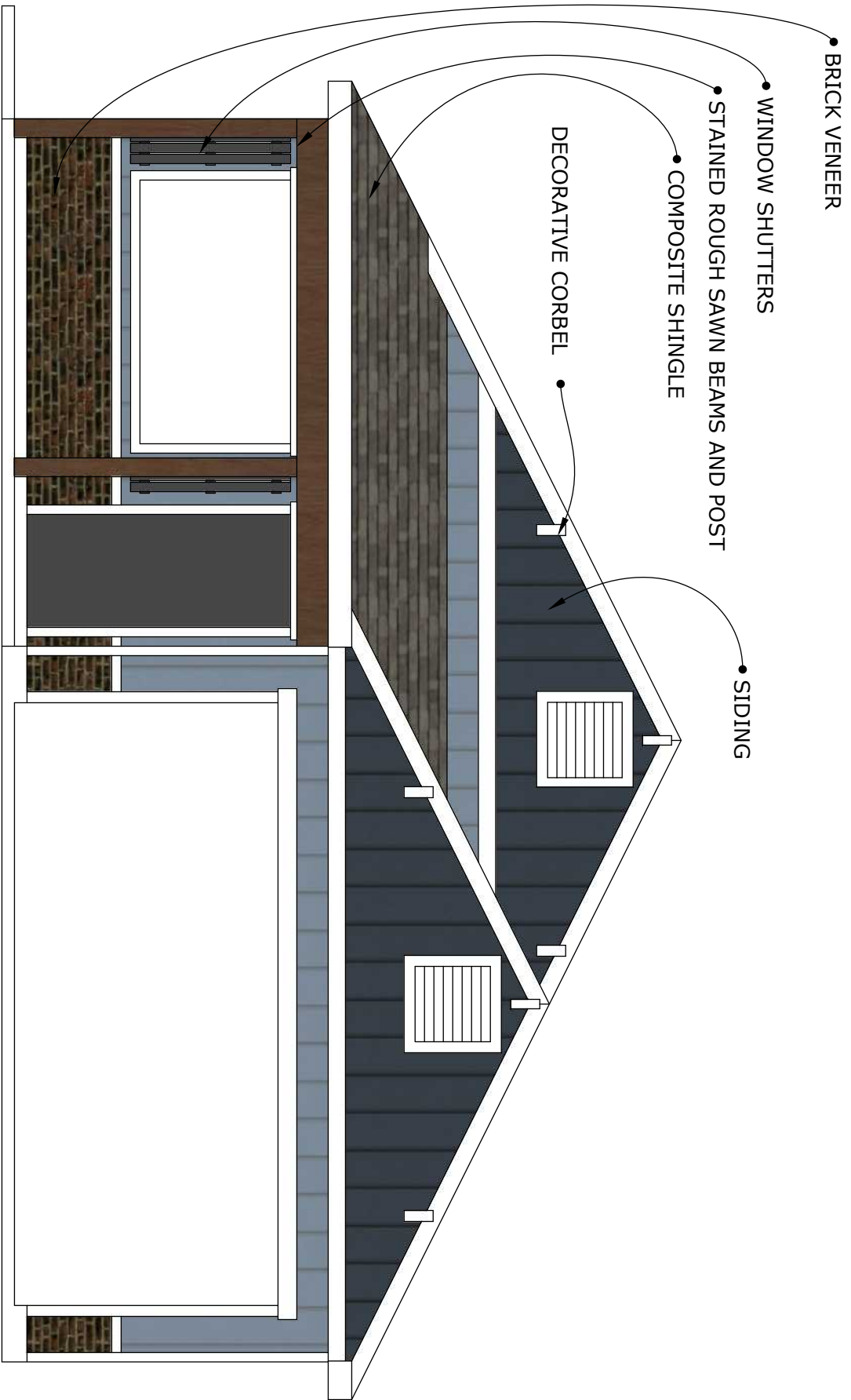
LEFT



RIGHT



BACK

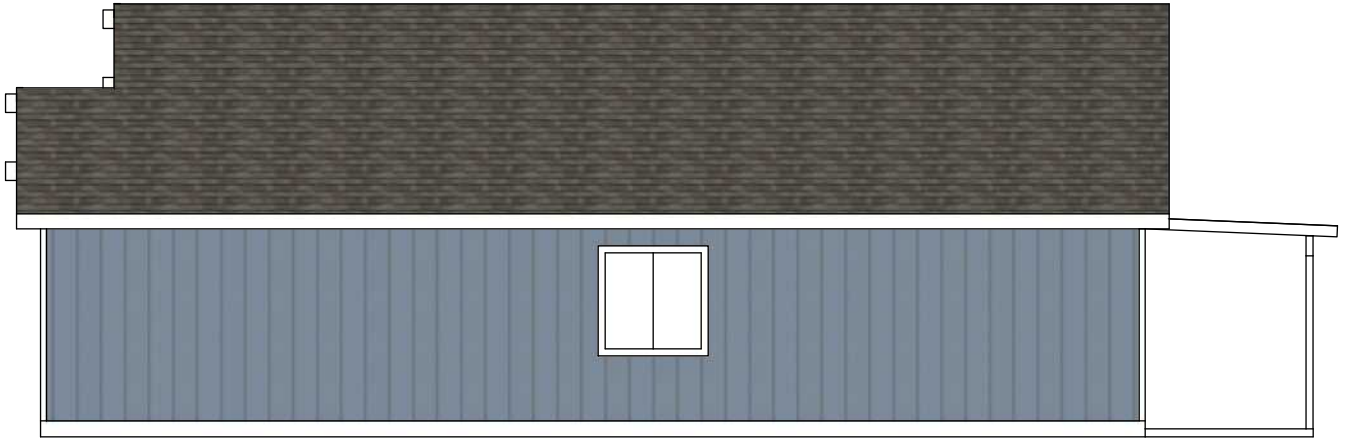


FLOOR PLAN 2.2 8' OPTION A WITH SIDING COMPOSITE SHINGLE AND MASTER SHOWER SUITE

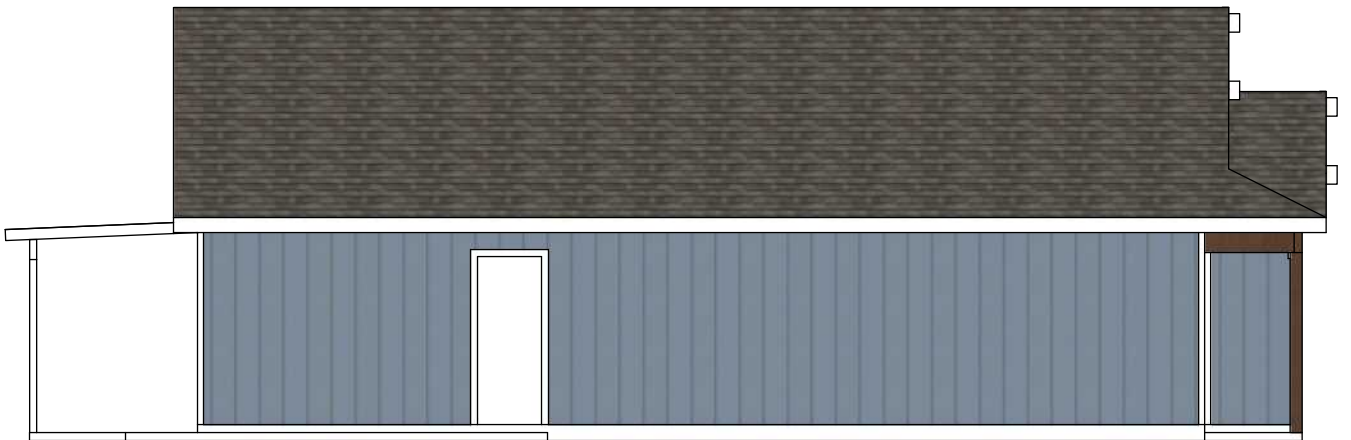
FLOOR PLAN 2.2 8' OPTION A WITH SIDING COMPOSITION SHINGLE AND MASTER SHOWER SUITE



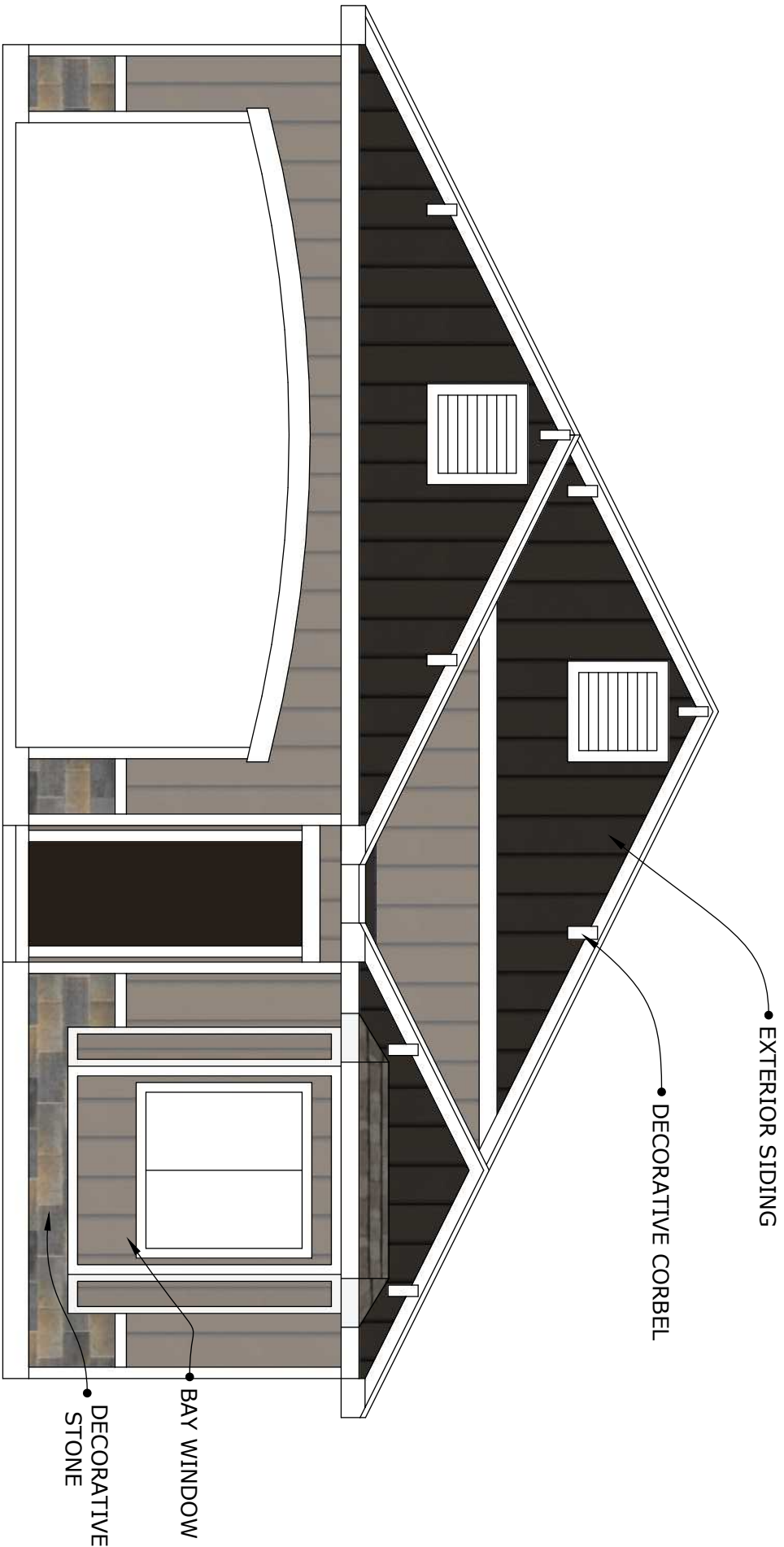
BACK



LEFT SIDE

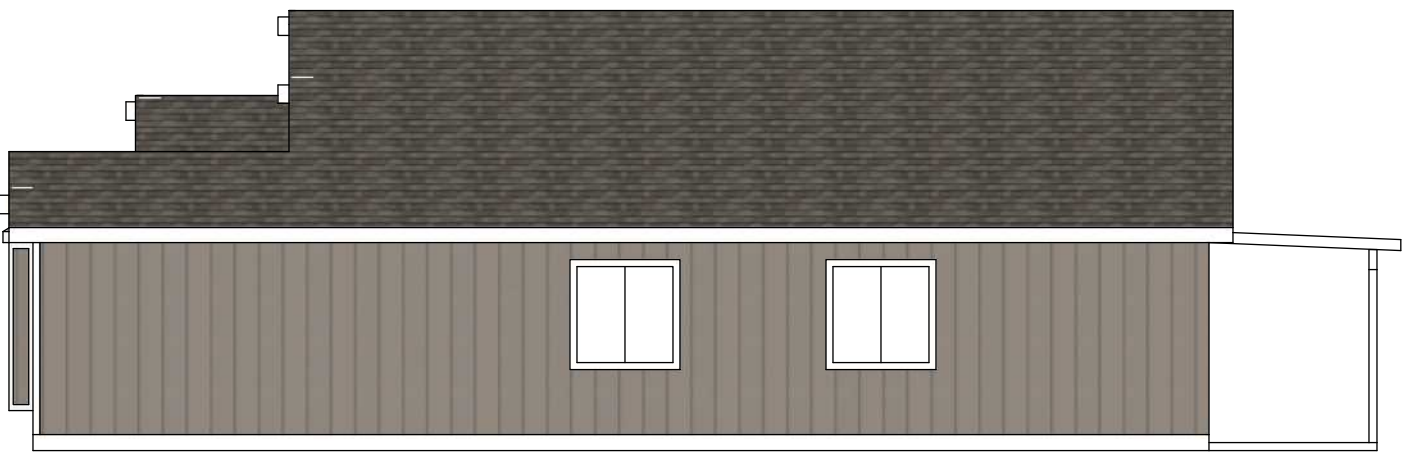
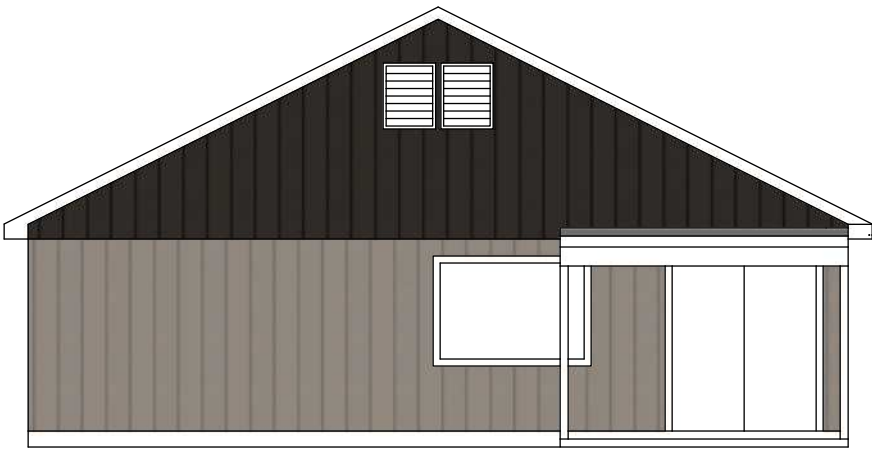



RIGHT SIDE



ELEVATION A FLOOR PLAN 3.1.1.1

SCALE: 1/8"=1'

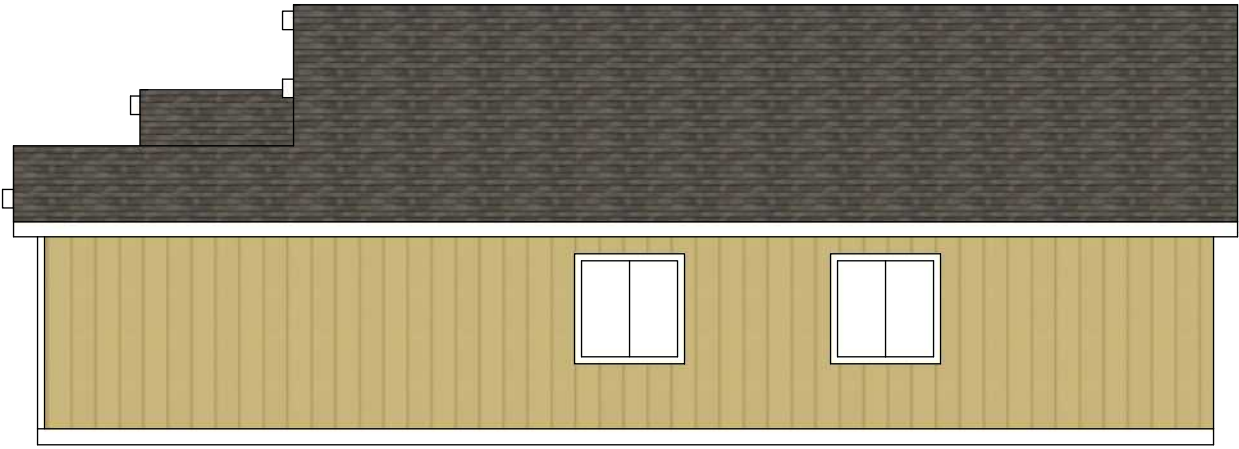


ELEVATION A FLOOR PLAN 3.1.1

SCALE: 1/8"=1'








LEFT

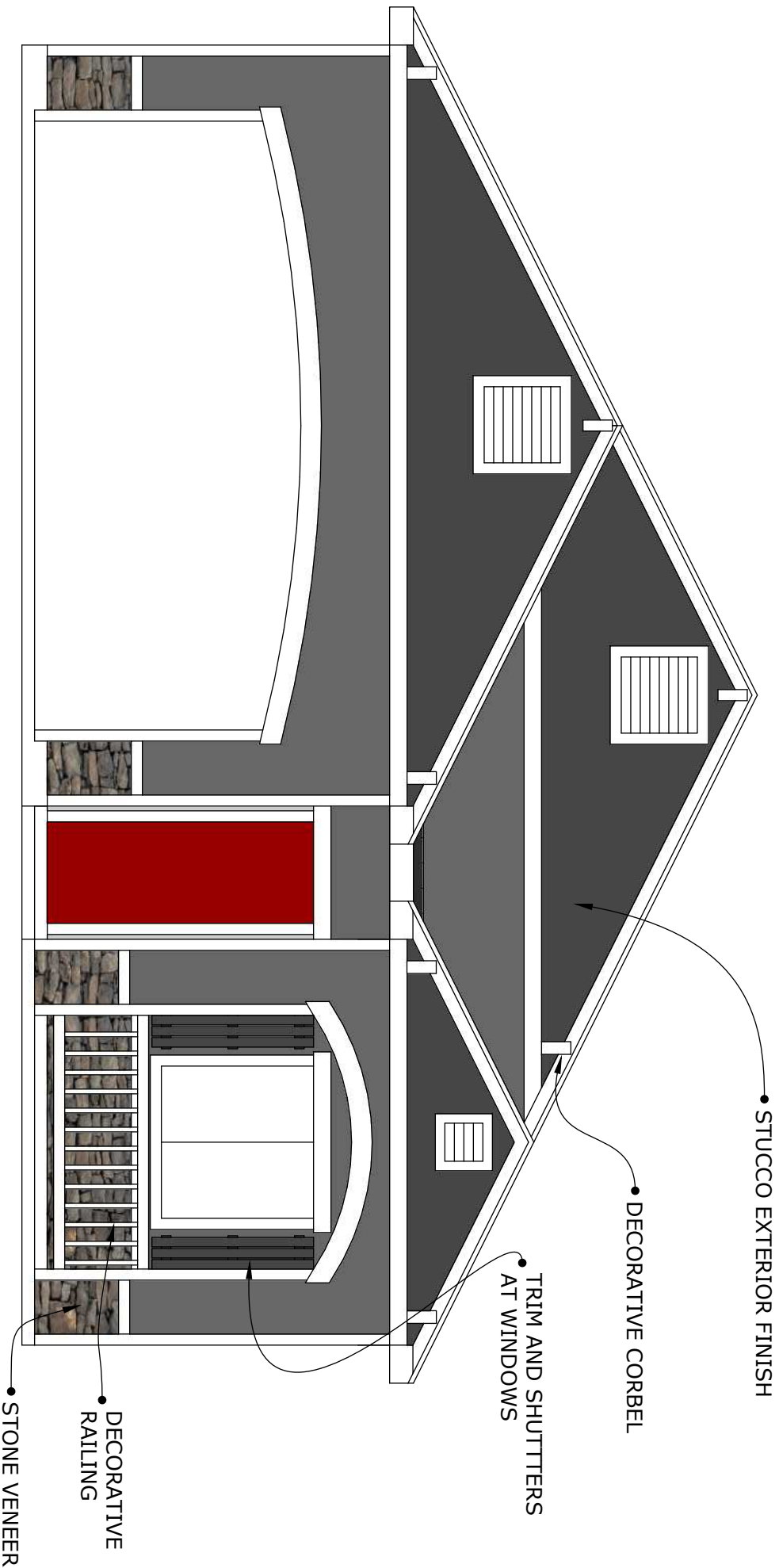


BACK



RIGHT

ELEVATION A FLOOR PLAN 3.1  
SCALE: 1/8"=1'




ELEVATION B FLOOR PLAN 3.2


SCALE: 1/8"=1'



BACK



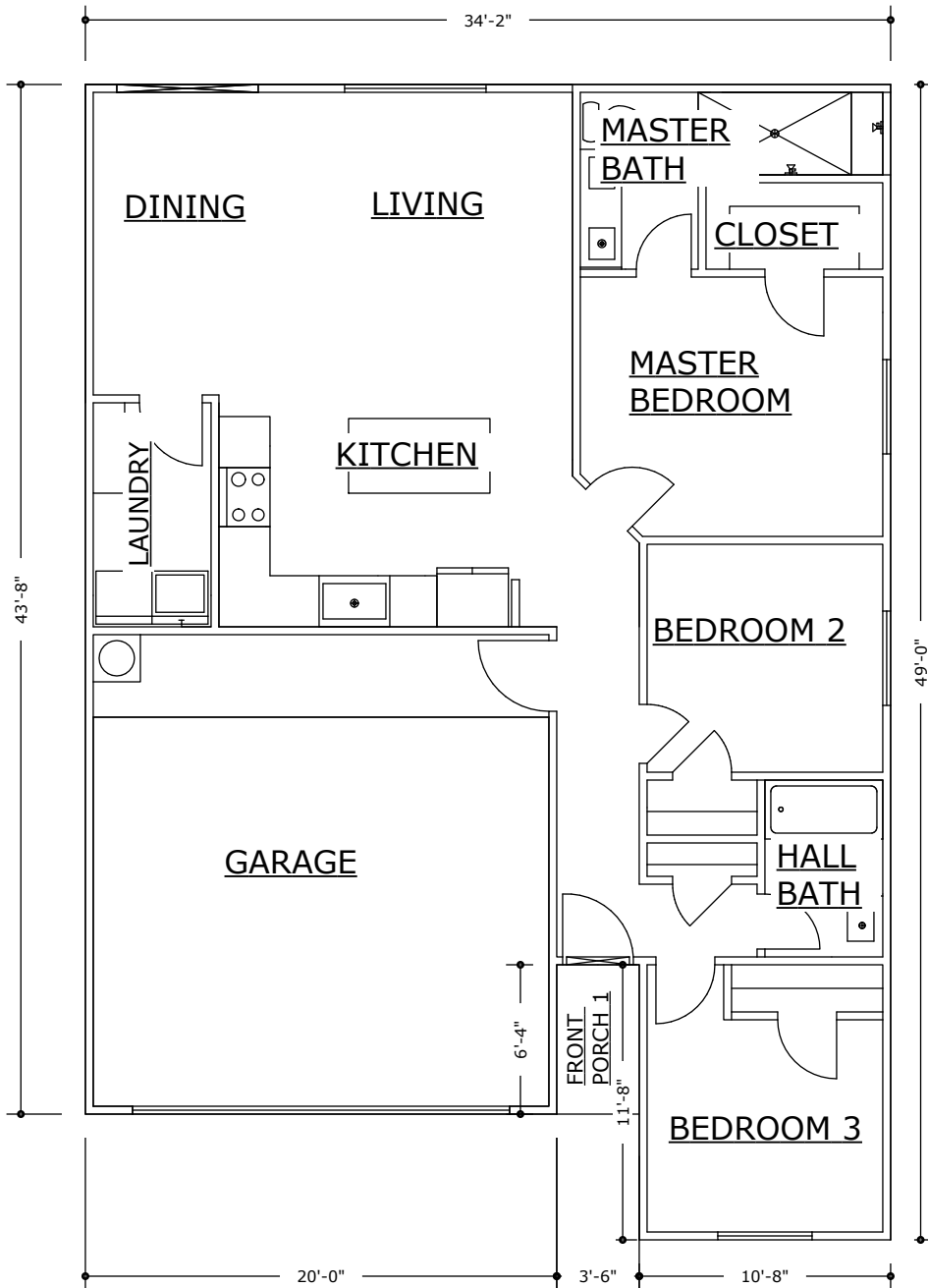
LEFT SIDE



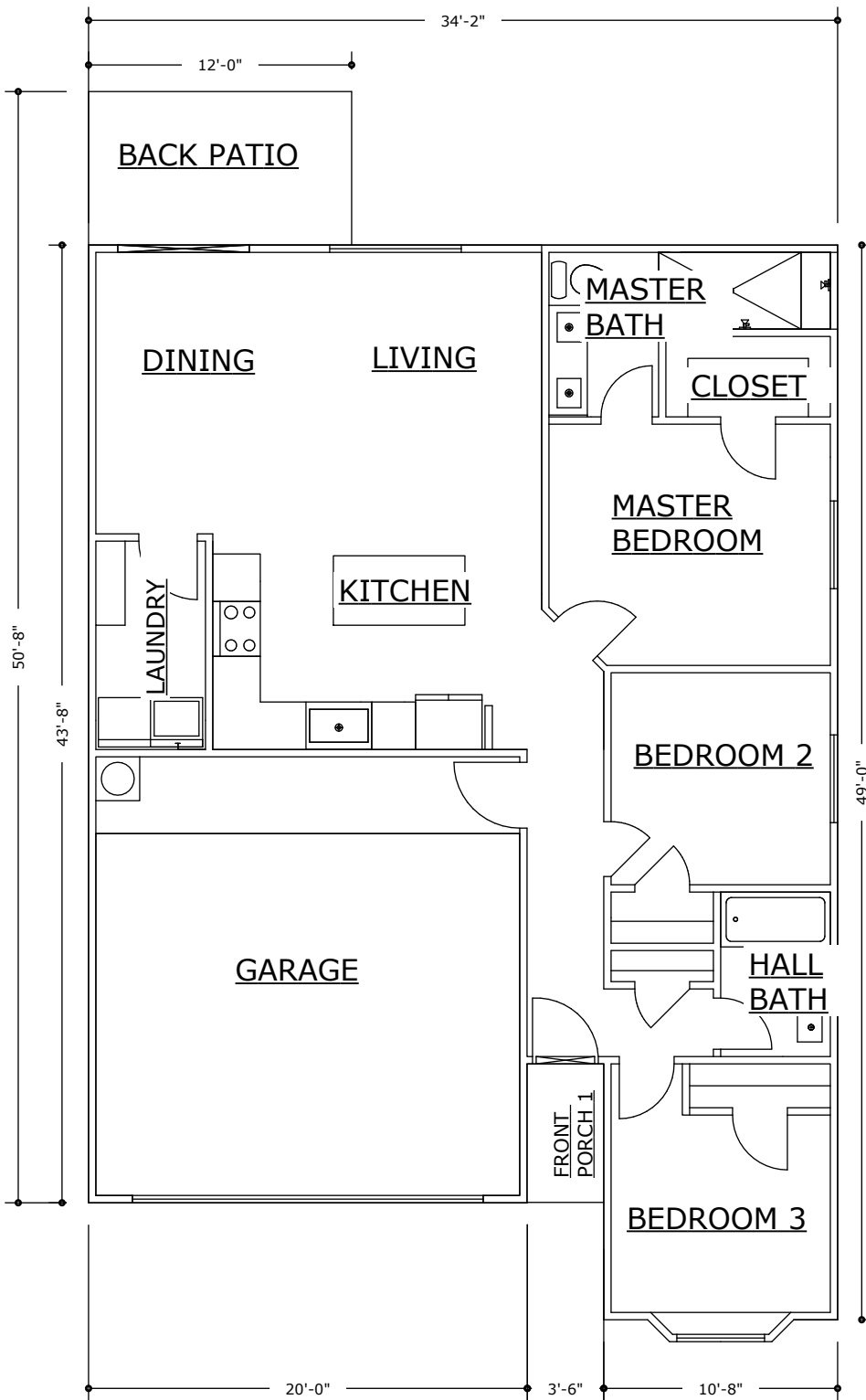
RIGHT SIDE

ELEVATION FLOOR PLAN 3.1

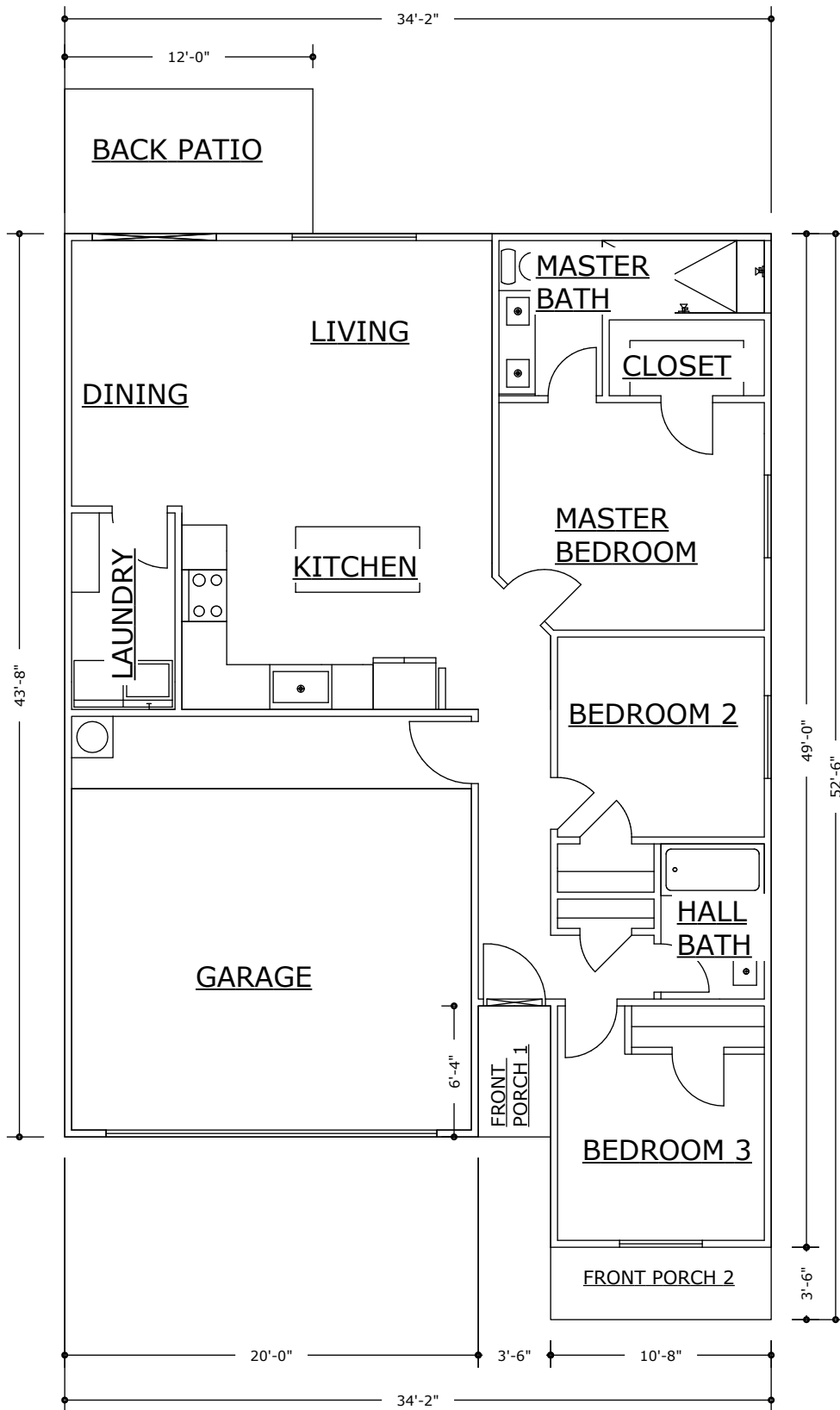
SCALE: 1/8"=1'



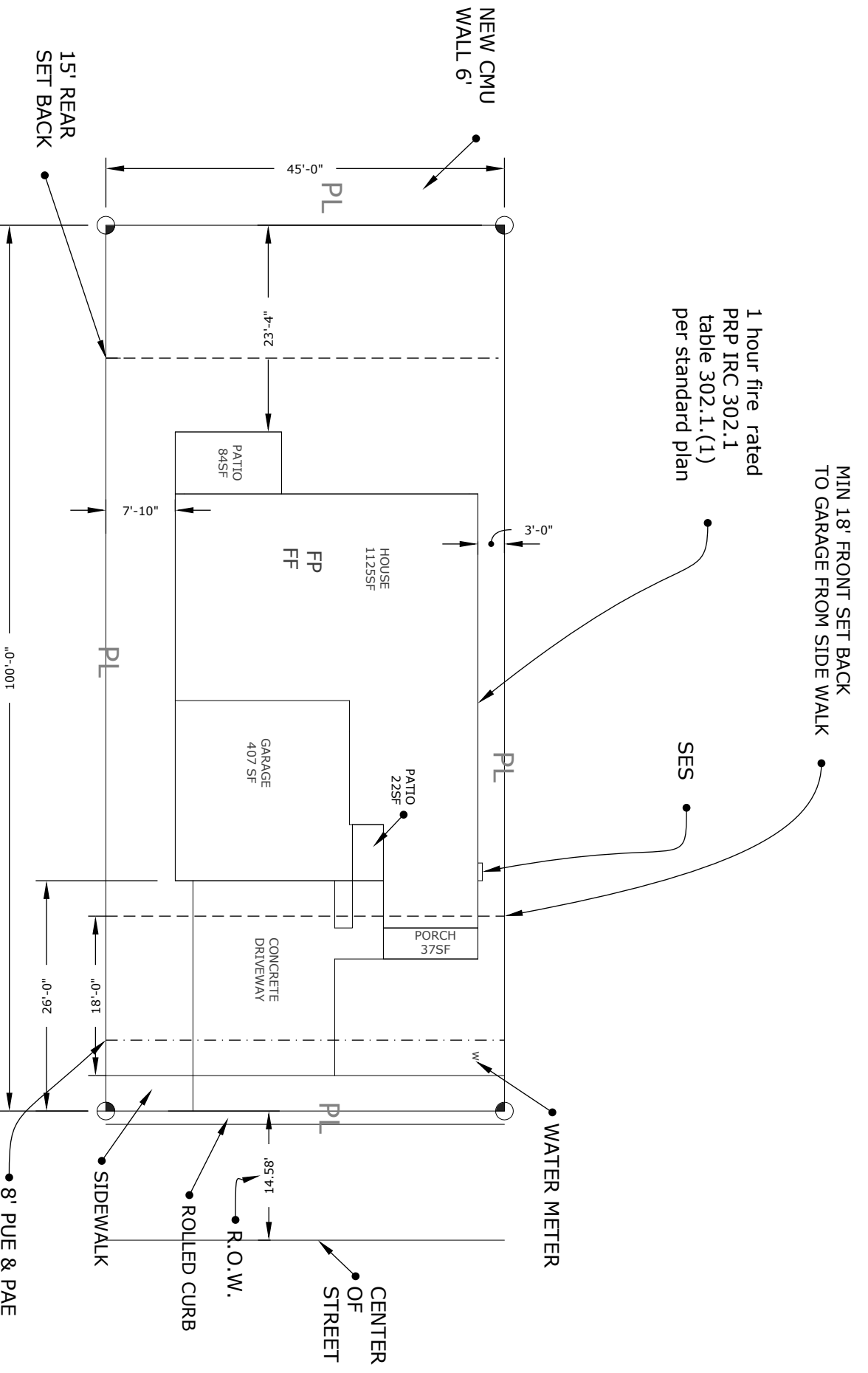
FLOOR PLAN 3.1  
 SCALE: 1/8"=1'



FLOOR PLAN 3.1.1 BAY WINDOW  
 SCALE: 1/8"=1'

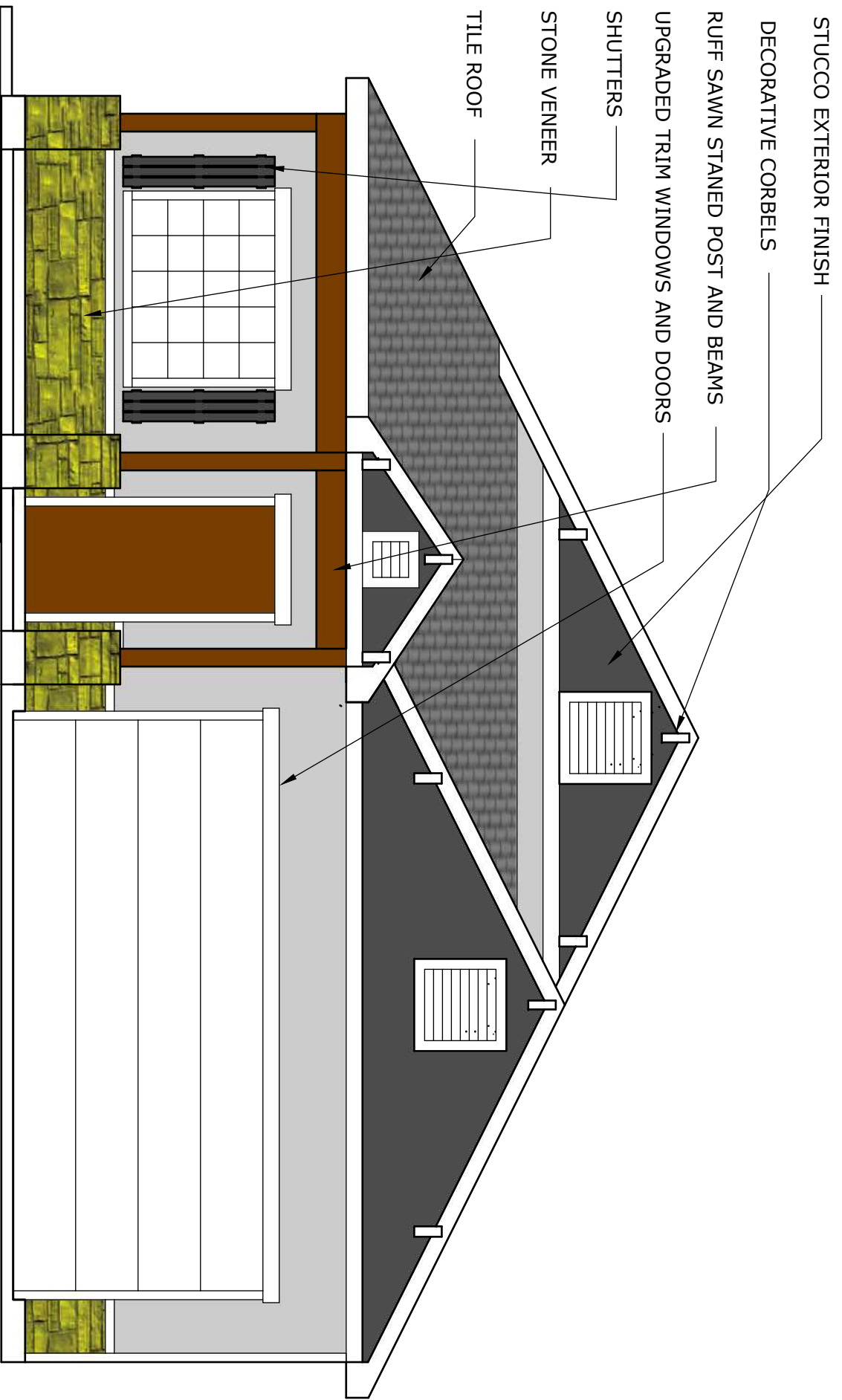


**FLOOR PLAN 3.2**  
**SCALE: 1/8" = 1'**



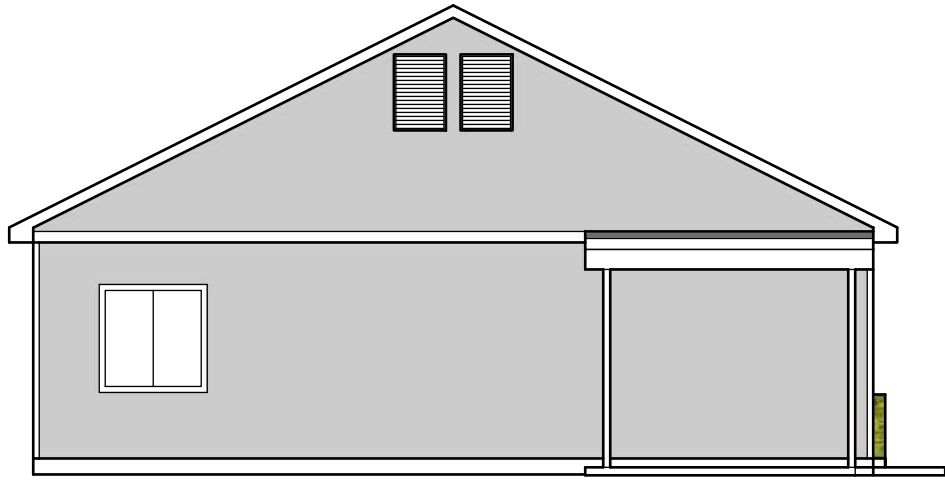
TYPICAL PLOT PLAN FLOOR PLAN 3  
 SCALE 1/16"=1'



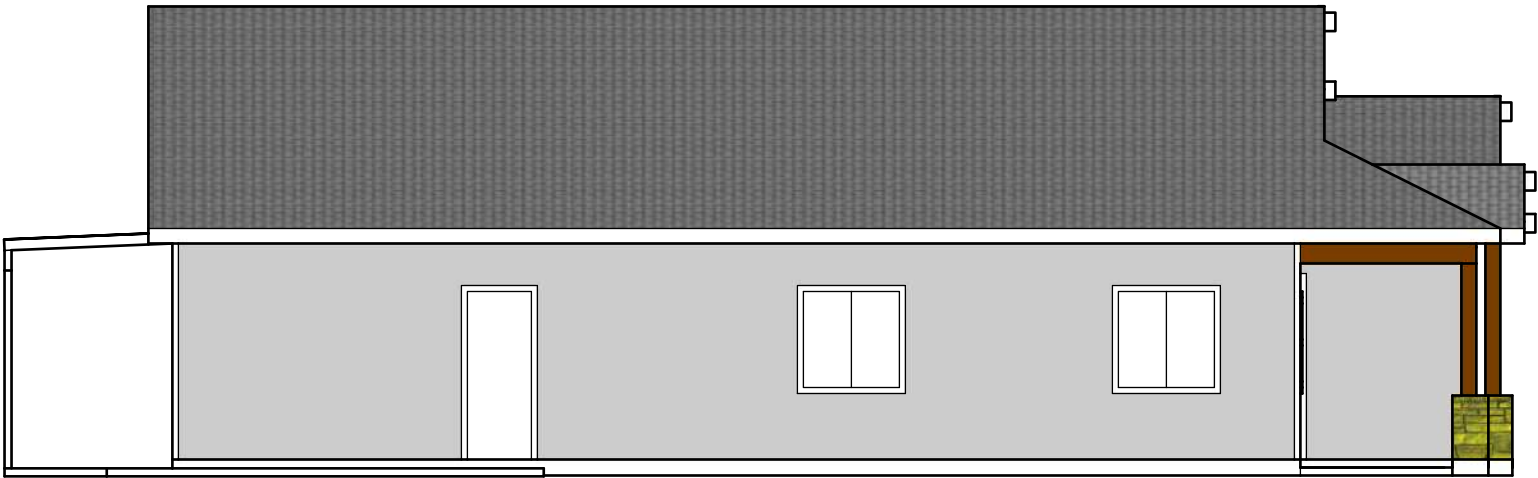


ELEVATION B 9' PLATE FLOOR PLAN 4.1

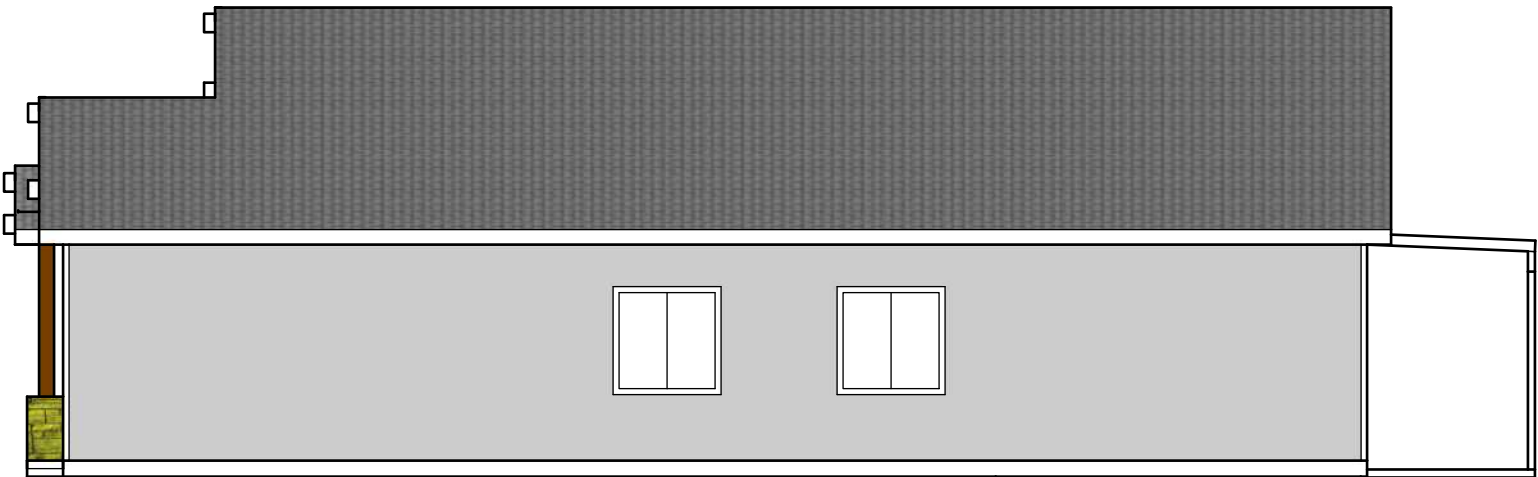
SCALE:  
1/8" = 1'



BACK



LEFT



RIGHT

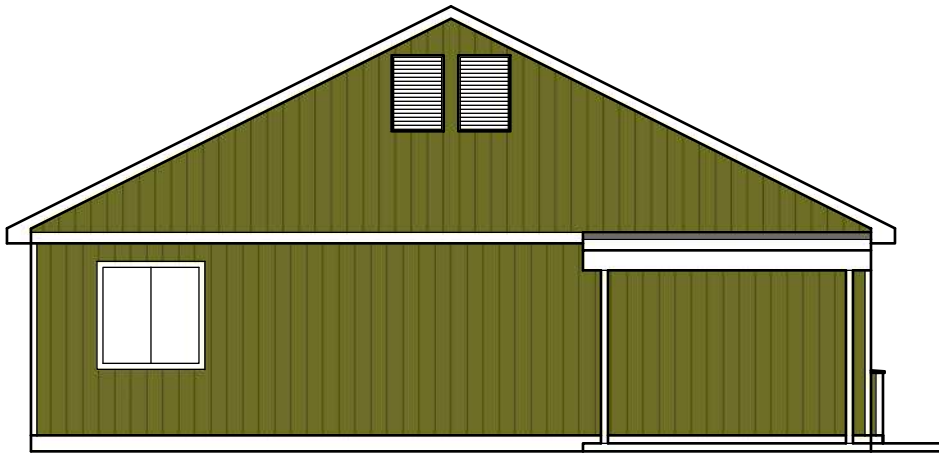
ELEVATION B 9' PLATE FLOOR PLAN 4.1

SCALE:  
 $1/8" = 1'$

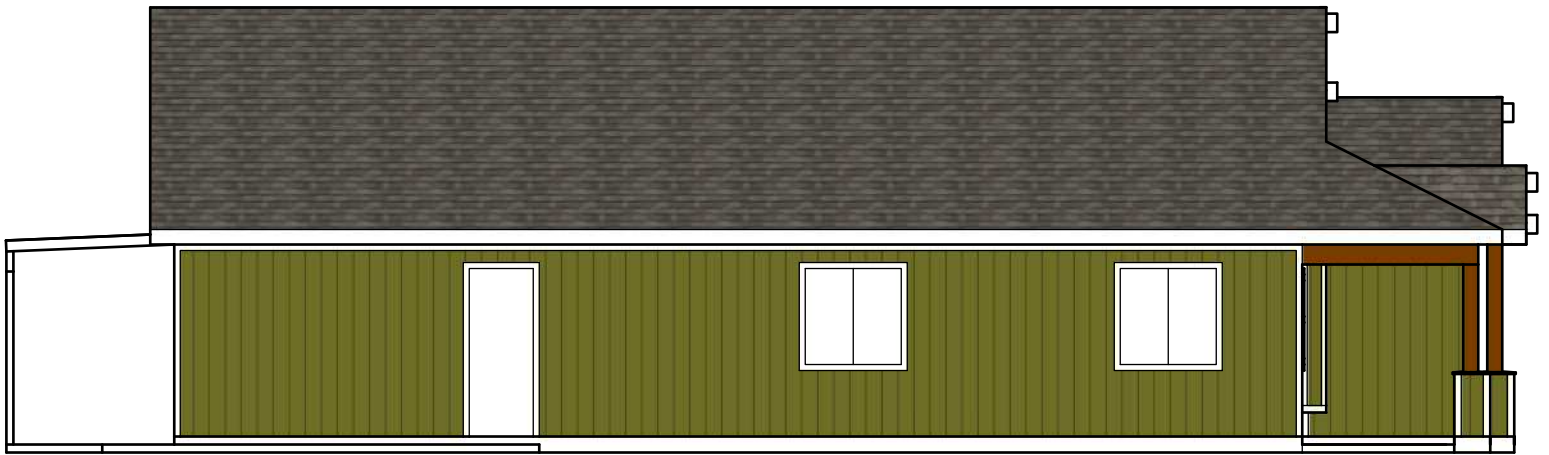


ELEVATION A 8' PLATE FLOOR PLAN 4.1.1

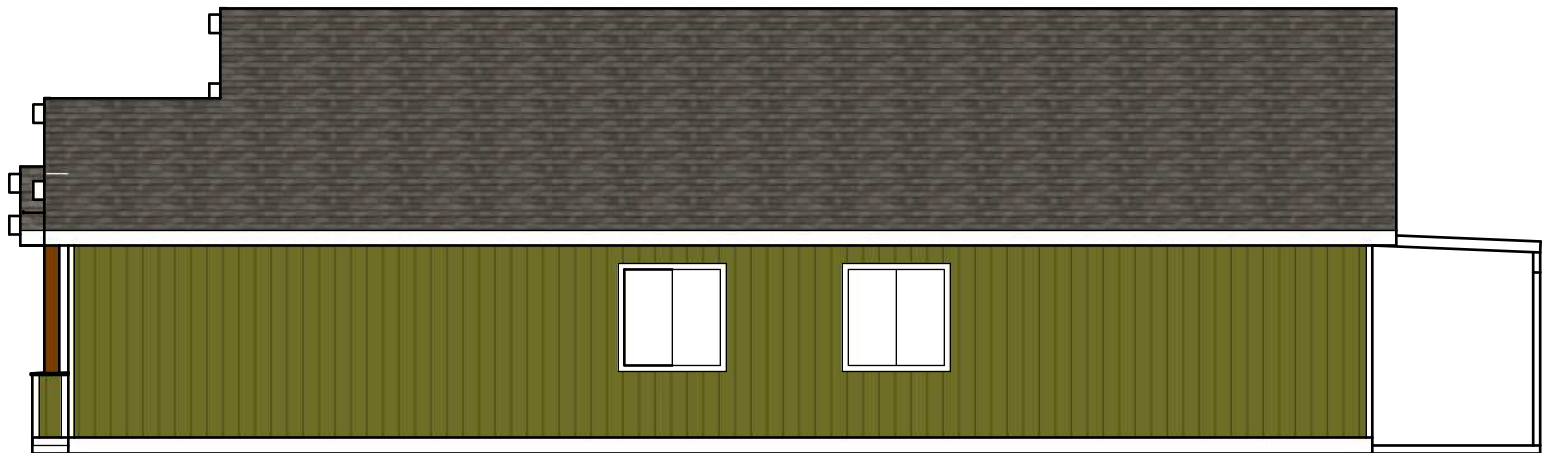
SCALE:  
1/4" = 1'



BACK



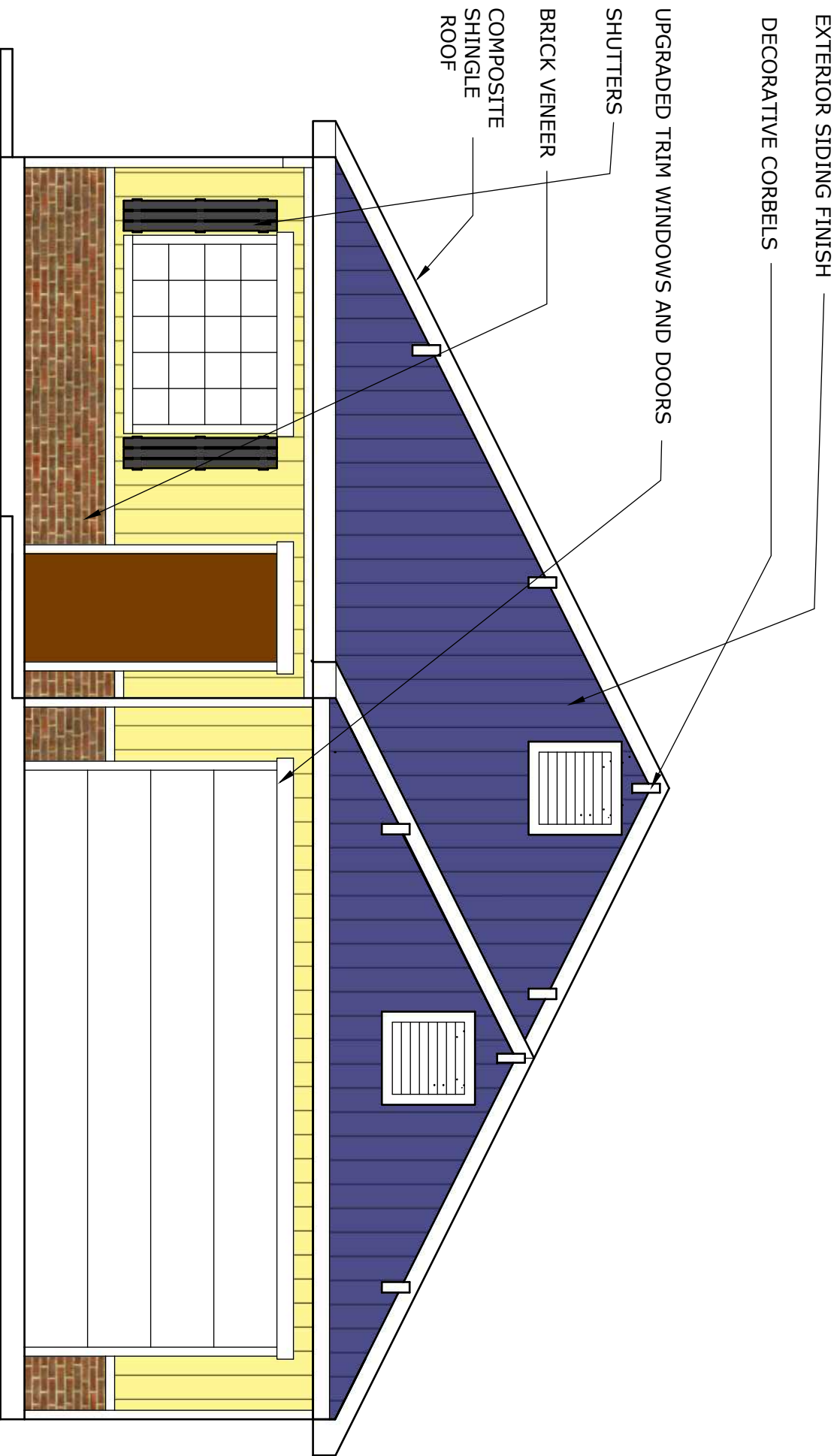
LEFT



RIGHT

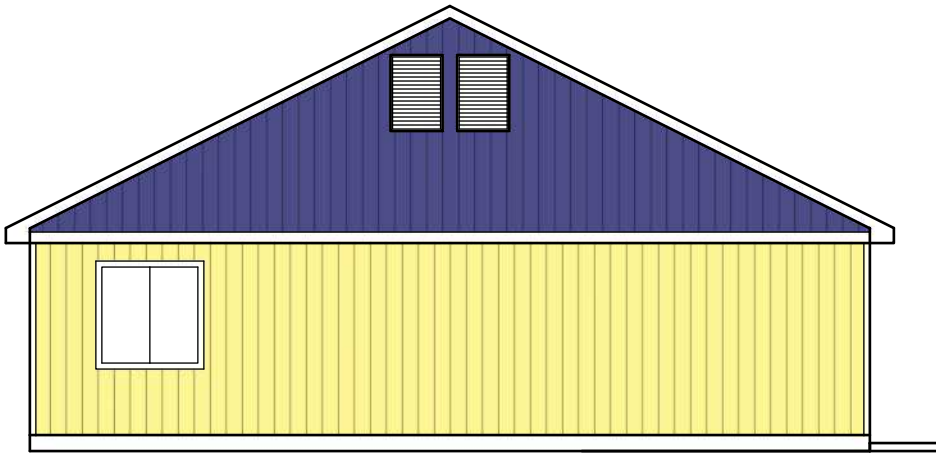
ELEVATION FLOOR PLAN 4.1.1

SCALE:  
 $\frac{1}{8}'' = 1'$

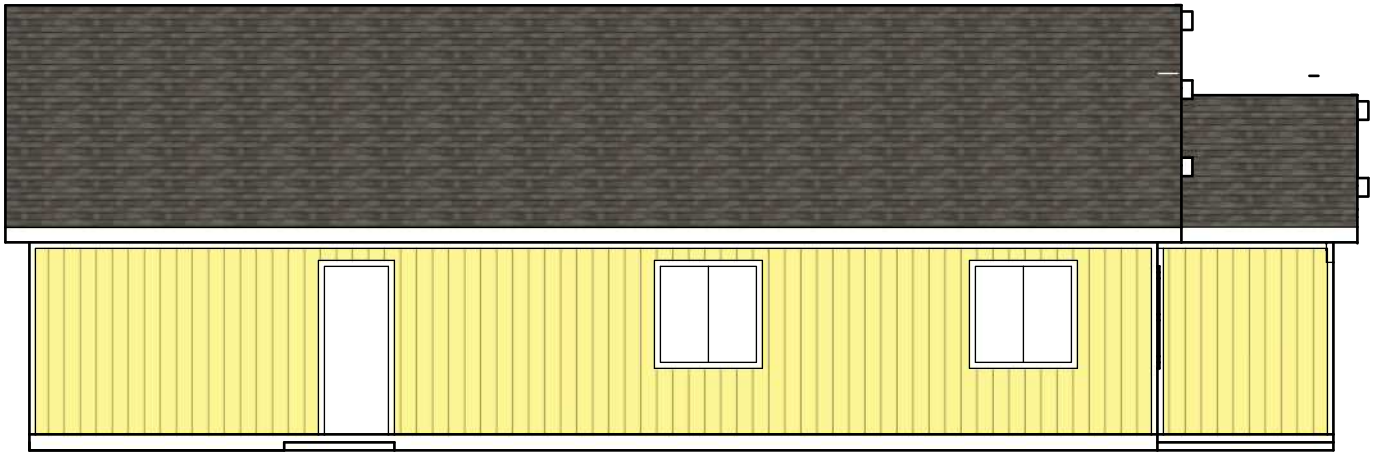


ELEVATION B 8' PLATE FLOOR PLAN 4.2

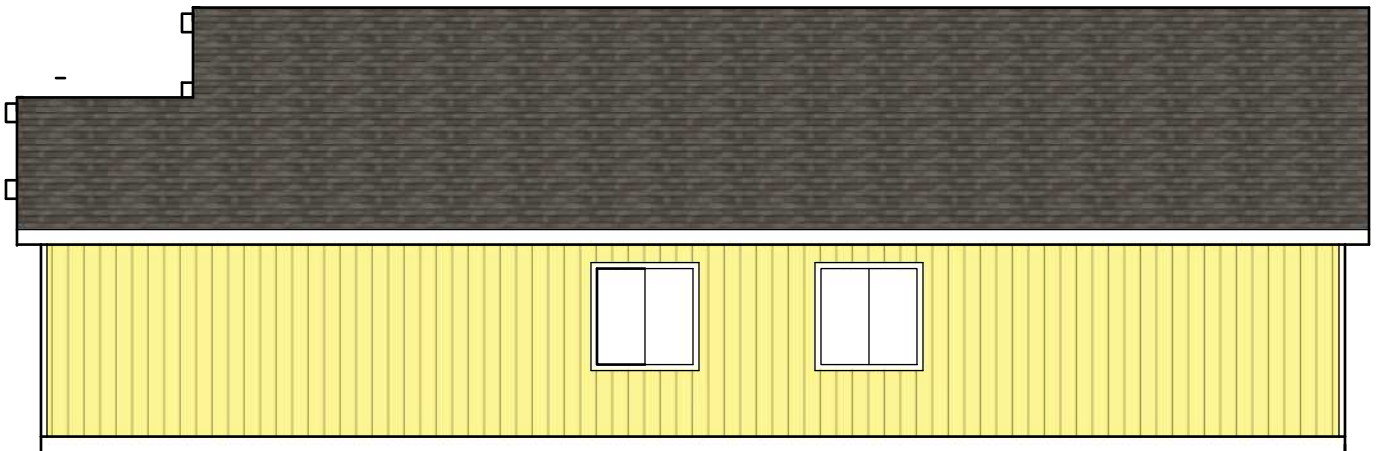
SCALE:  
1/4" = 1'



BACK



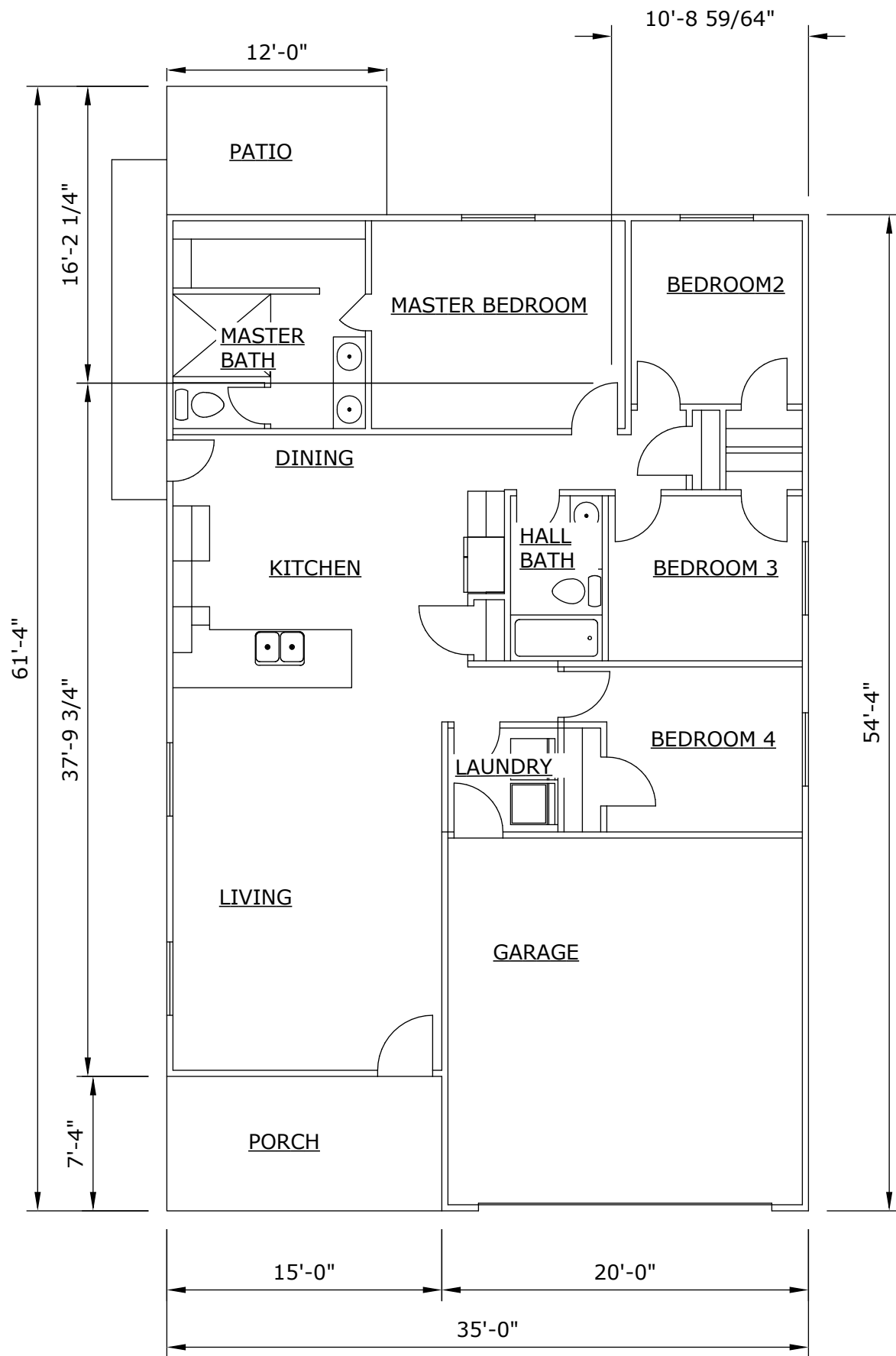
LEFT



RIGHT

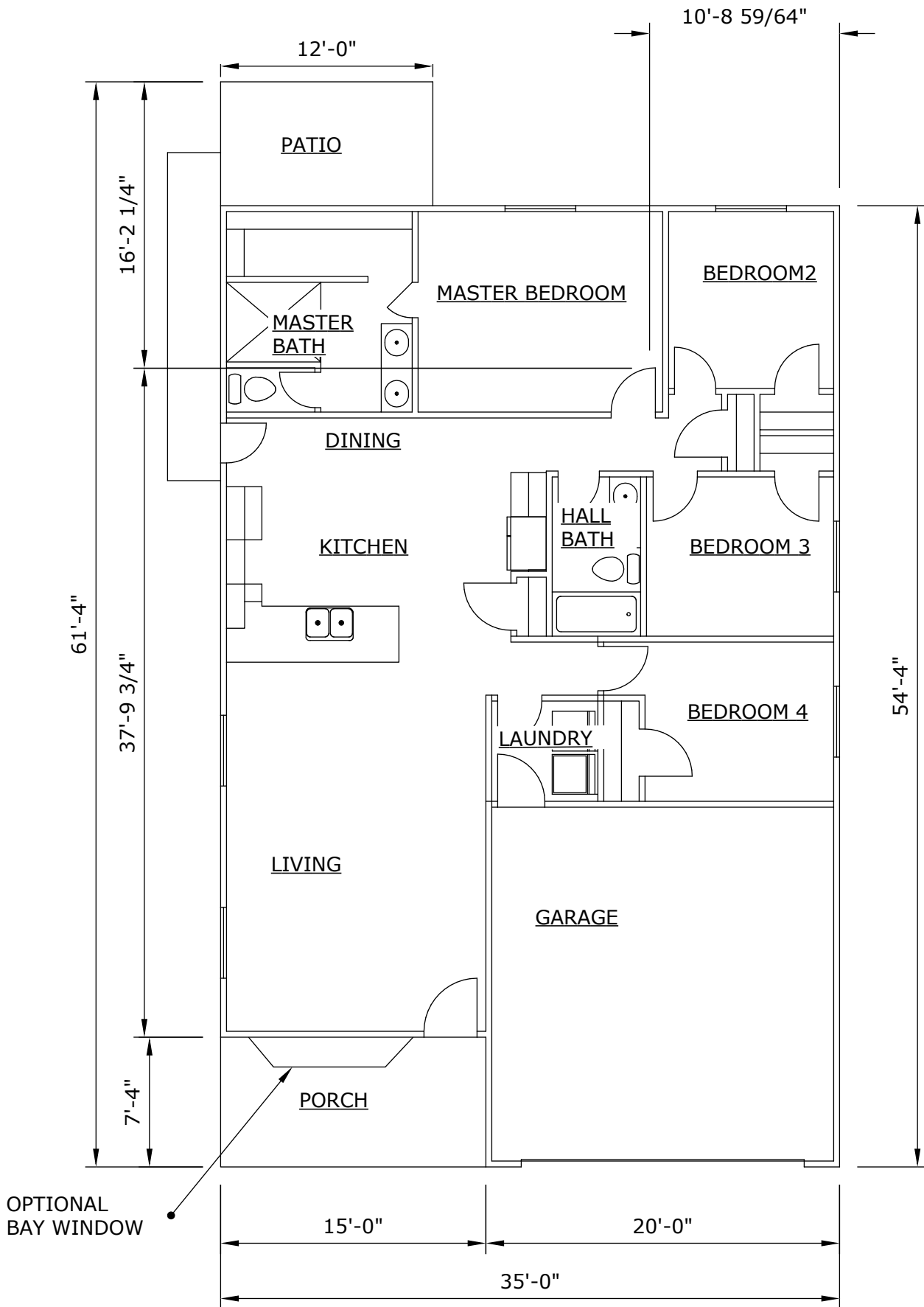
## ELEVATION FLOOR PLAN 4.2

SCALE:  
 $\frac{1}{8}'' = 1'$



# FLOOR PLAN 4.1

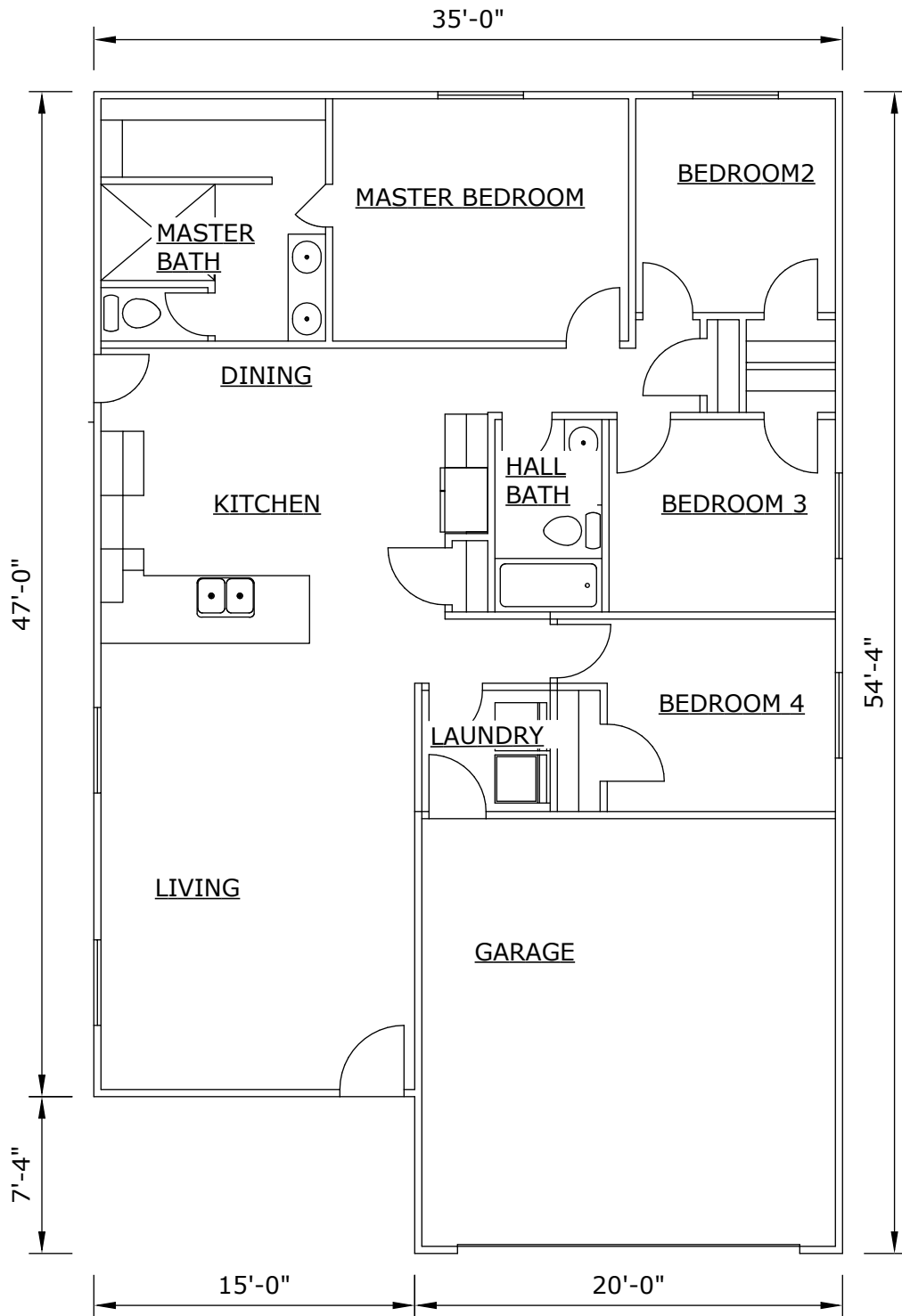
SCALE :  
 1/8" = 1"



# FLOOR PLAN 4.1.1

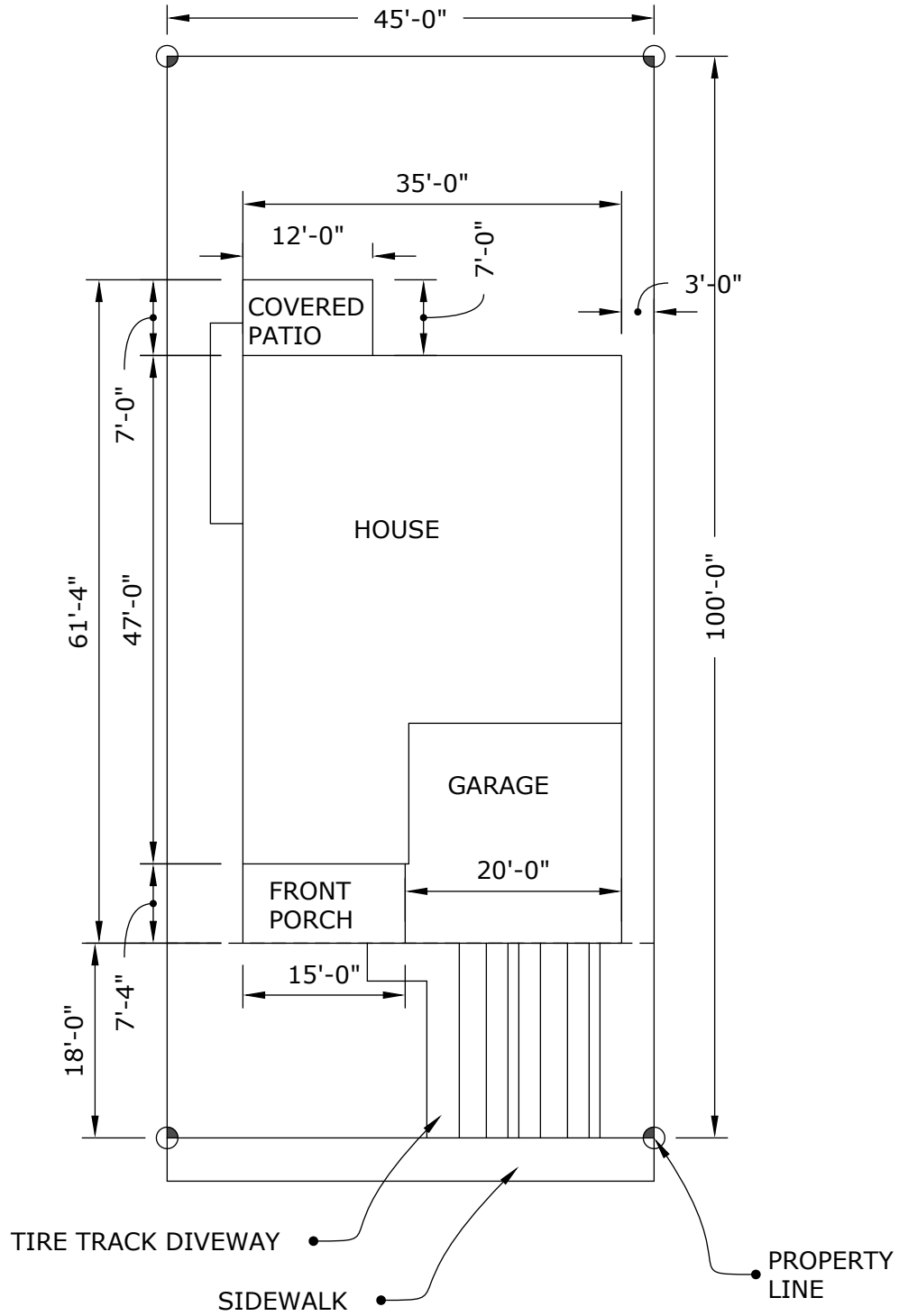
SCALE :  
 1/8" = 1"





# FLOOR PLAN 4.2

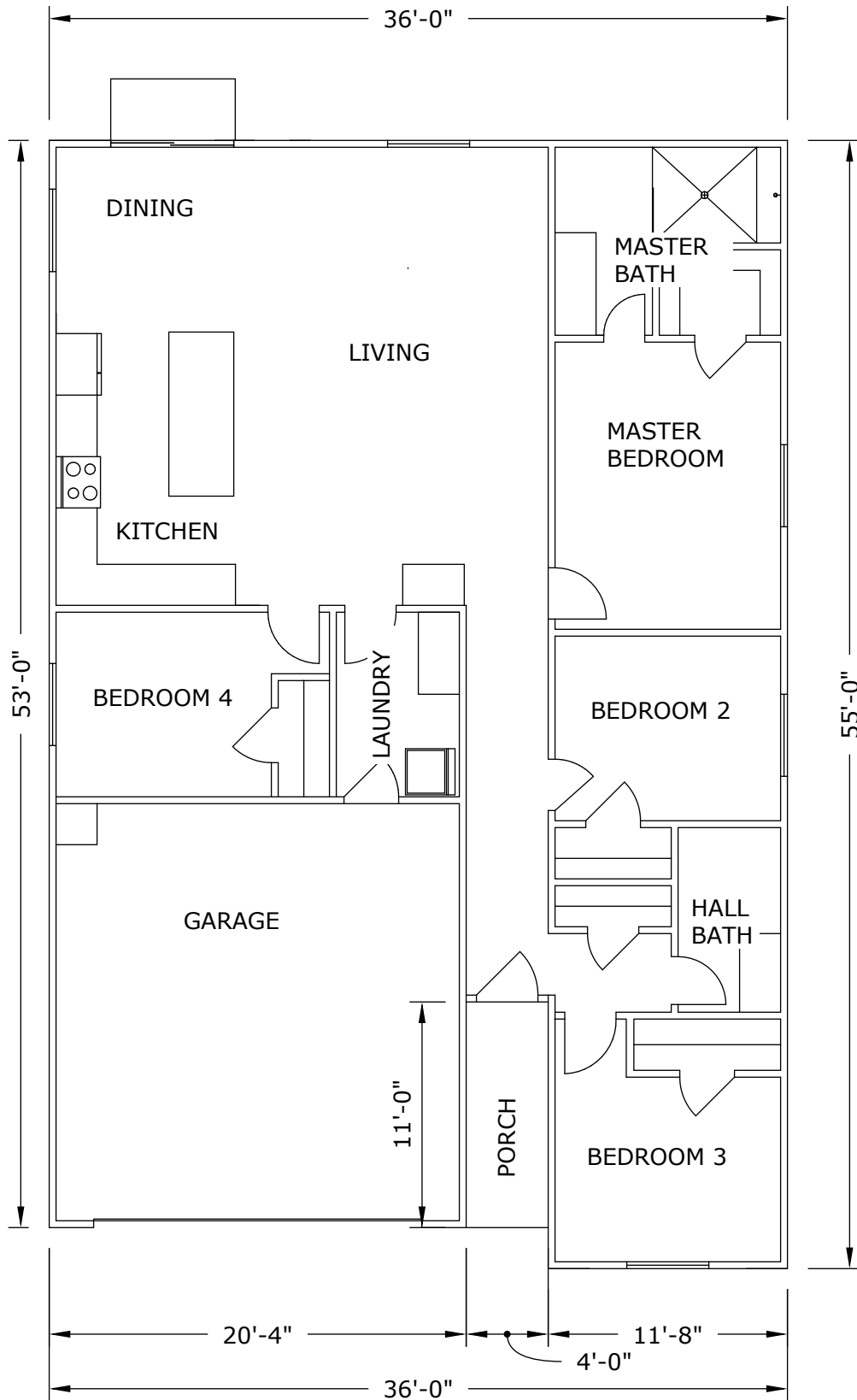
SCALE :  
 $\frac{1}{8}'' = 1''$



## TYPICAL PLOT PLAN FLOOR PLAN 4

**SCALE:**

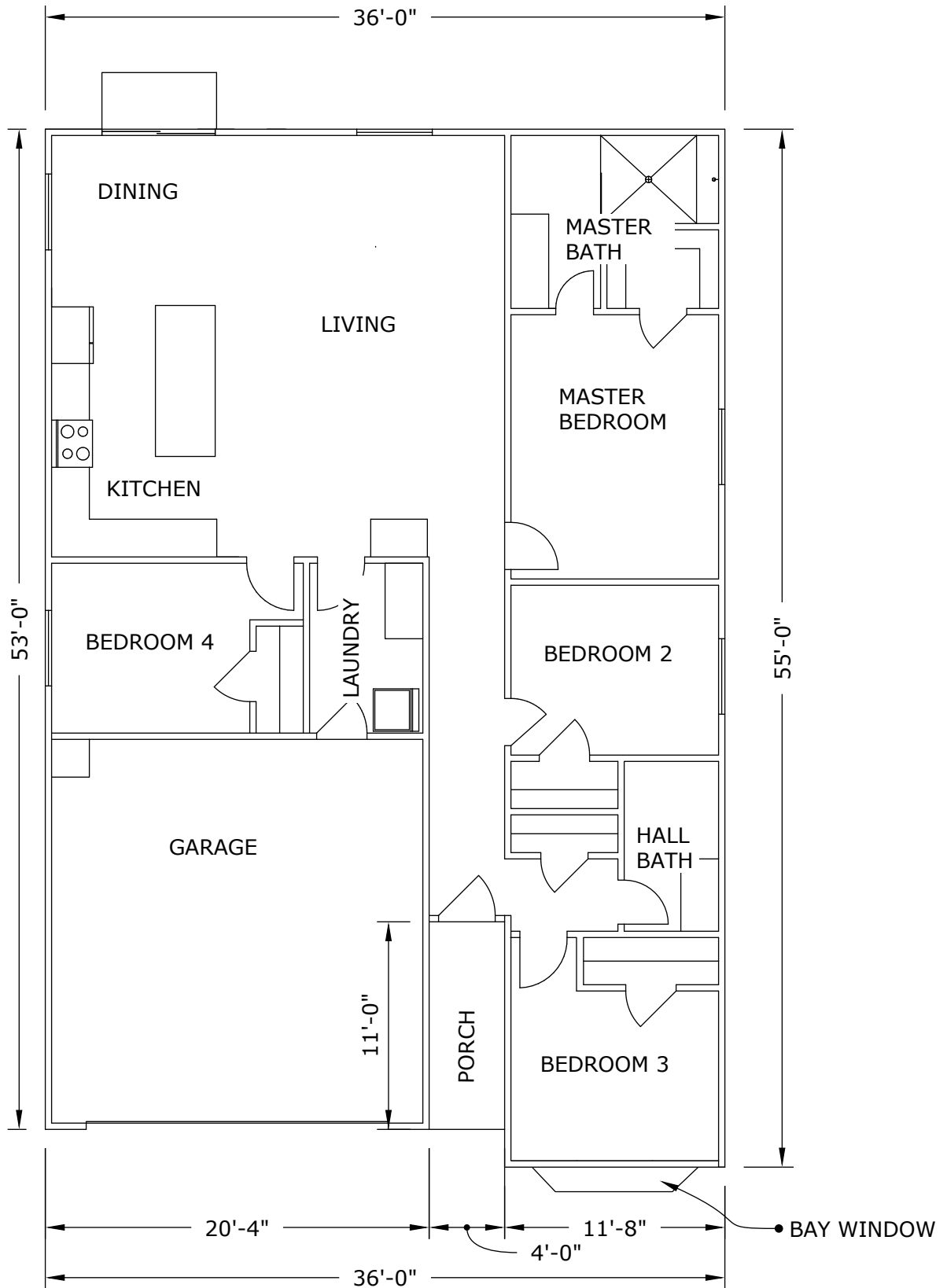
$1/16" = 1"$



# FLOOR PLAN 5.1

SCALE:

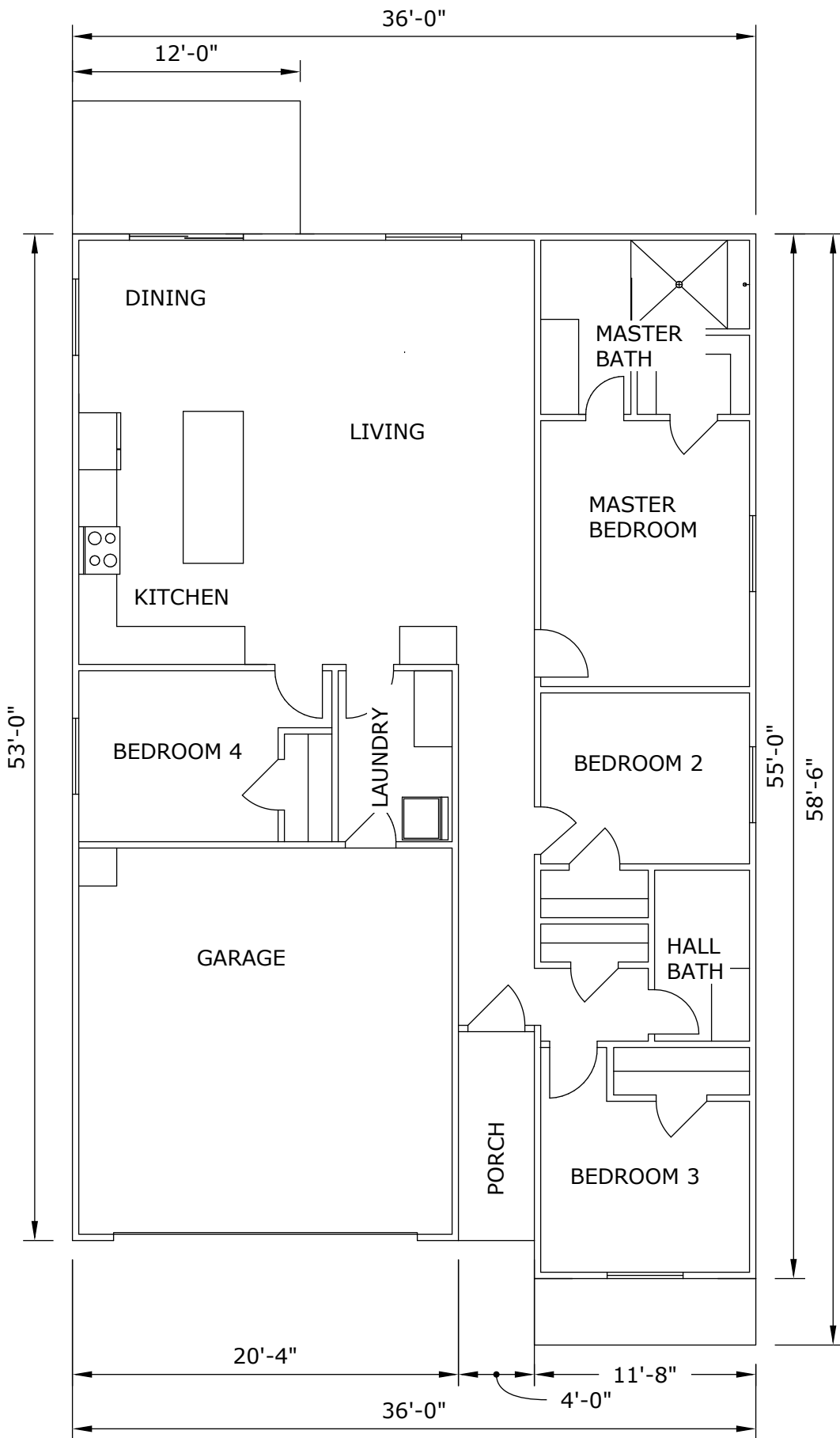
1/8"=1"



# FLOOR PLAN 5.1.1

SCALE:

1/8"=1"

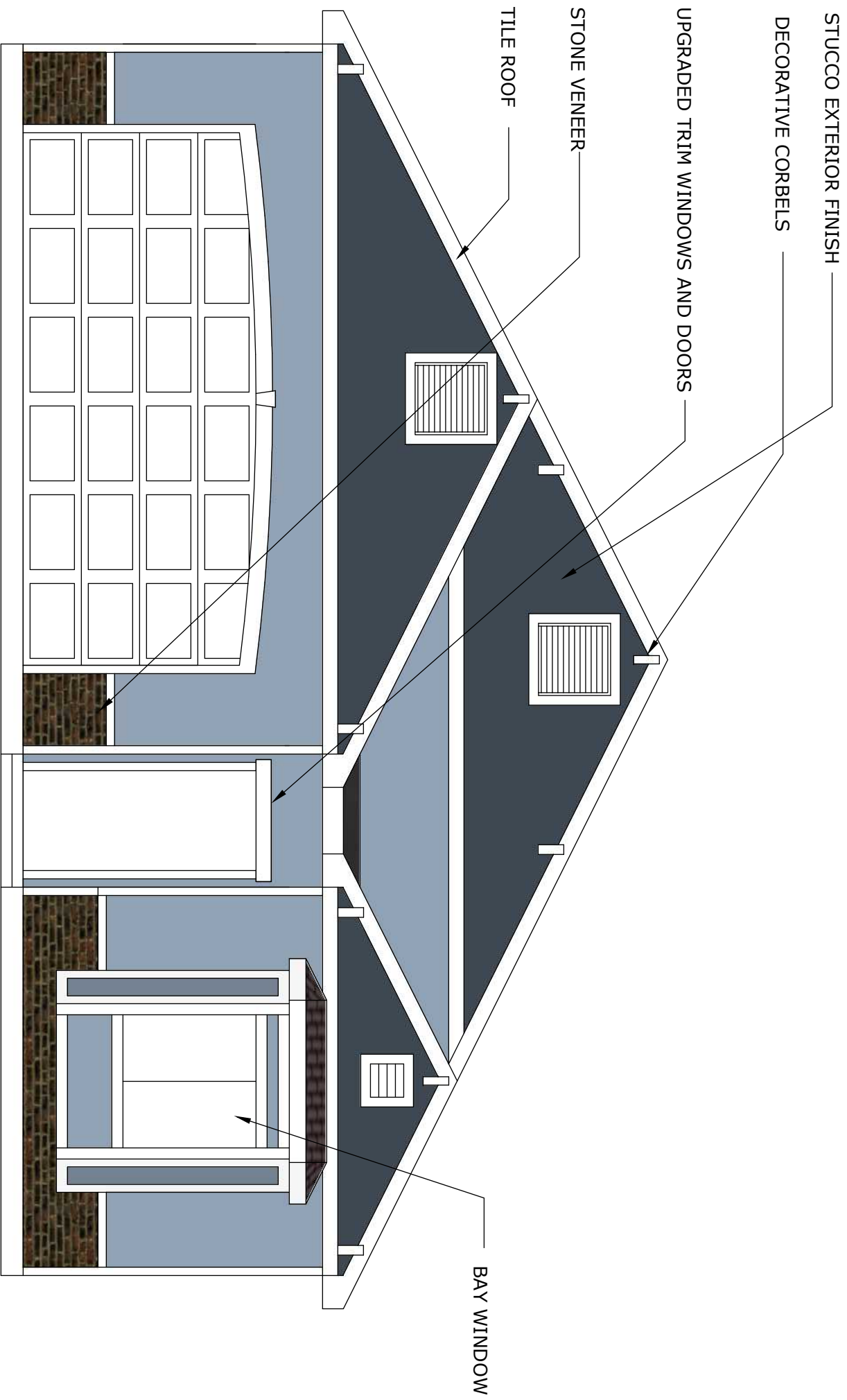


# FLOOR PLAN 5.2

SCALE:

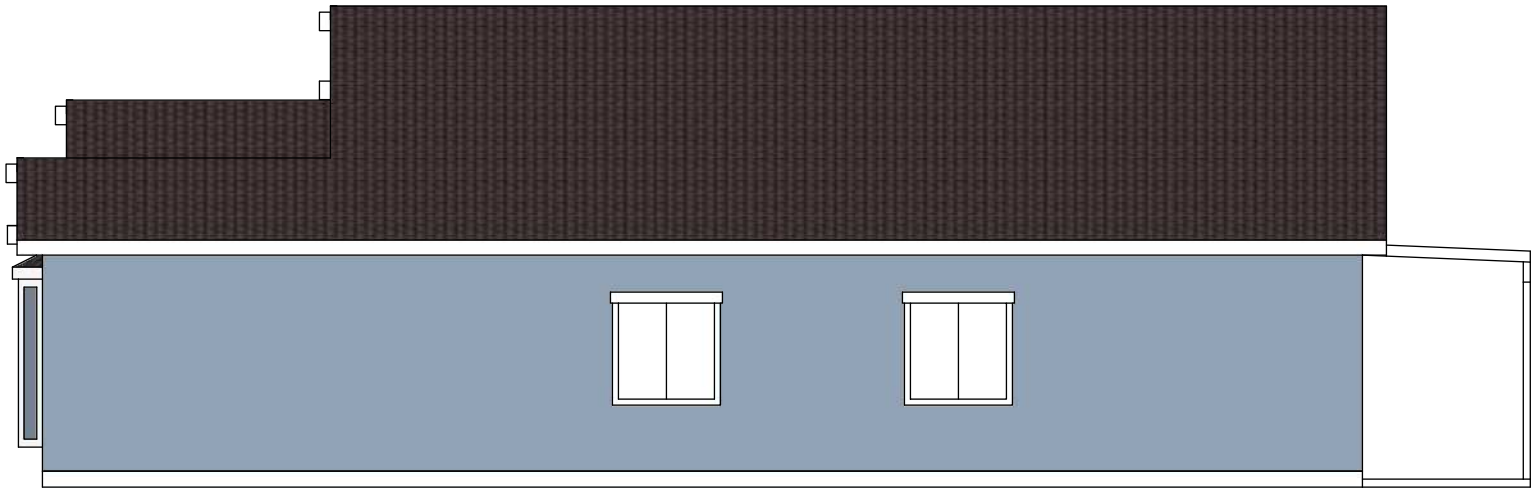
1/8"=1"





# ELEVATION B FLOOR PLAN 5.1.1.1

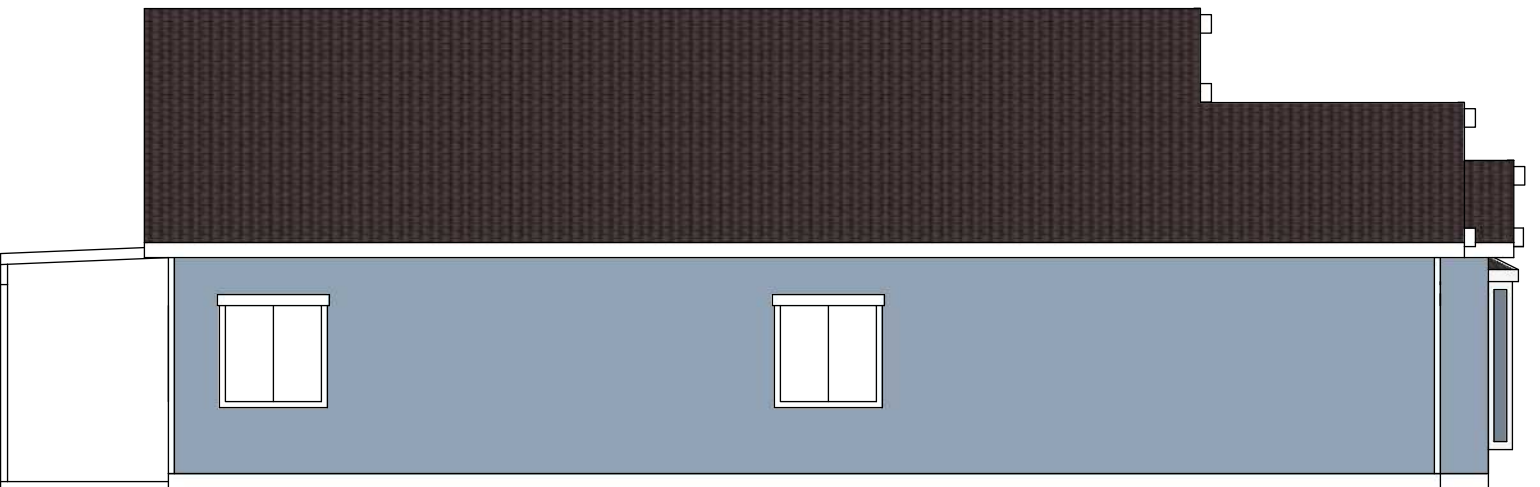
SCALE:  
1/4"=1"



LEFT



REAR

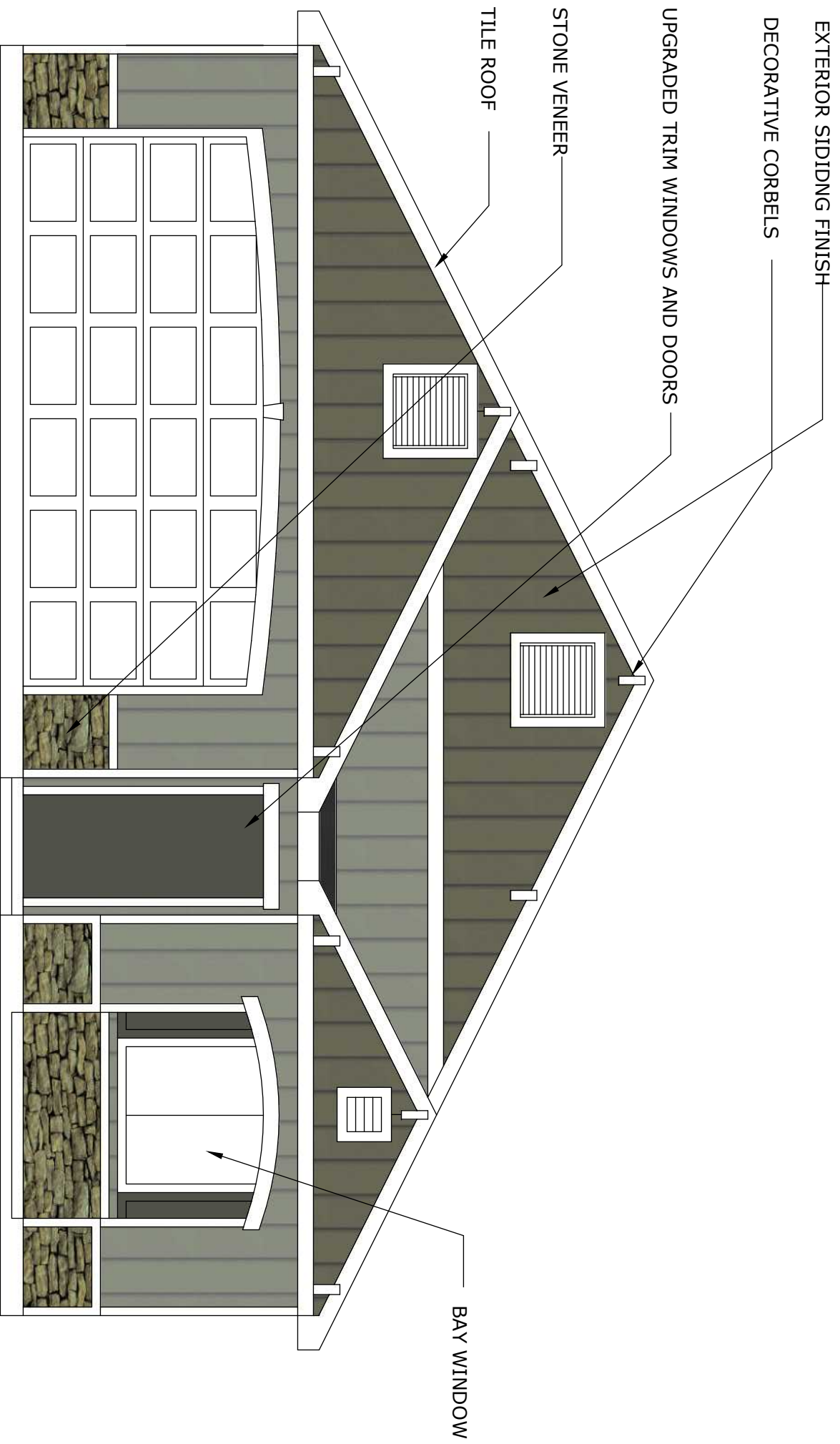


RIGHT

ELEVATION B FLOOR PLAN 5.1.1.1

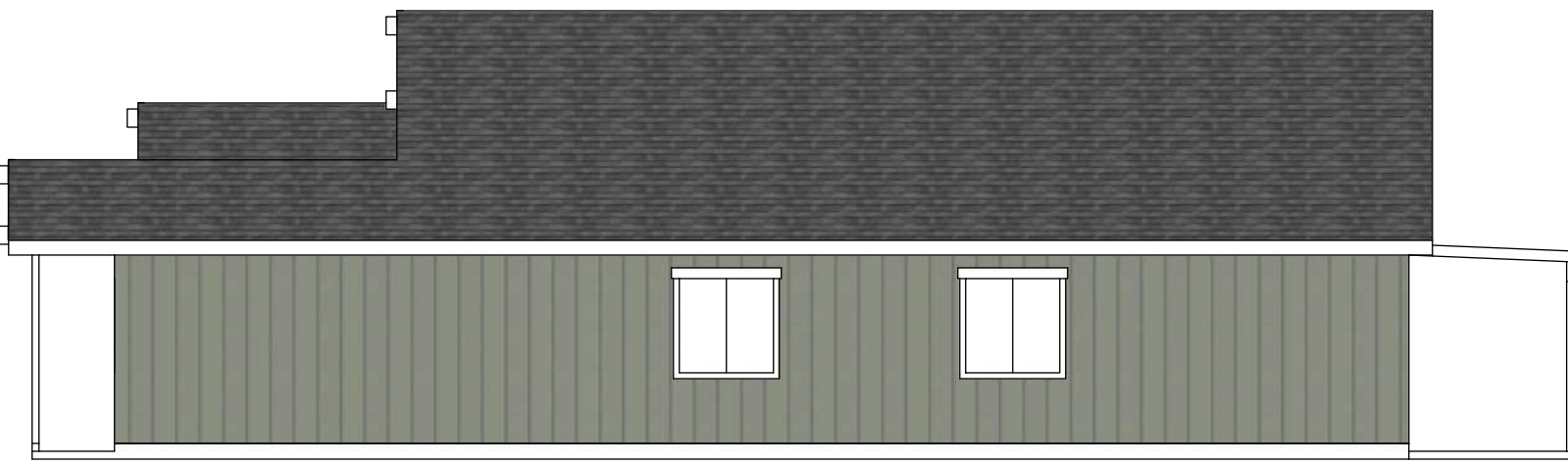
SCALE:  
1/4"=1"





# ELEVATION B FLOOR PLAN 5.2

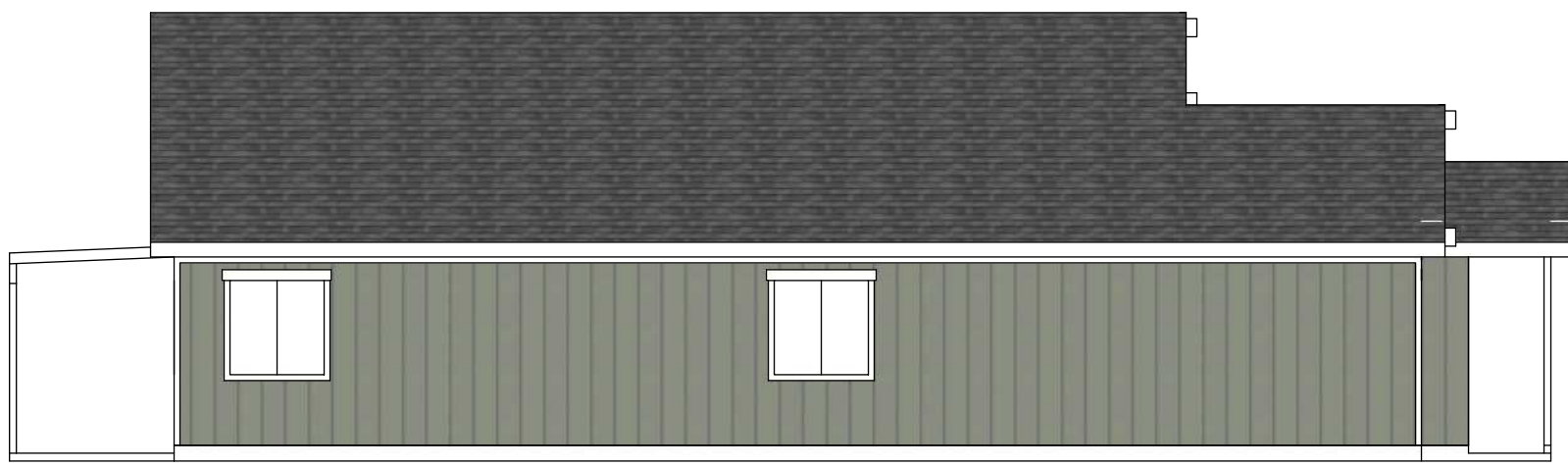
**SCALE:**  
 1/4" = 1"



LEFT



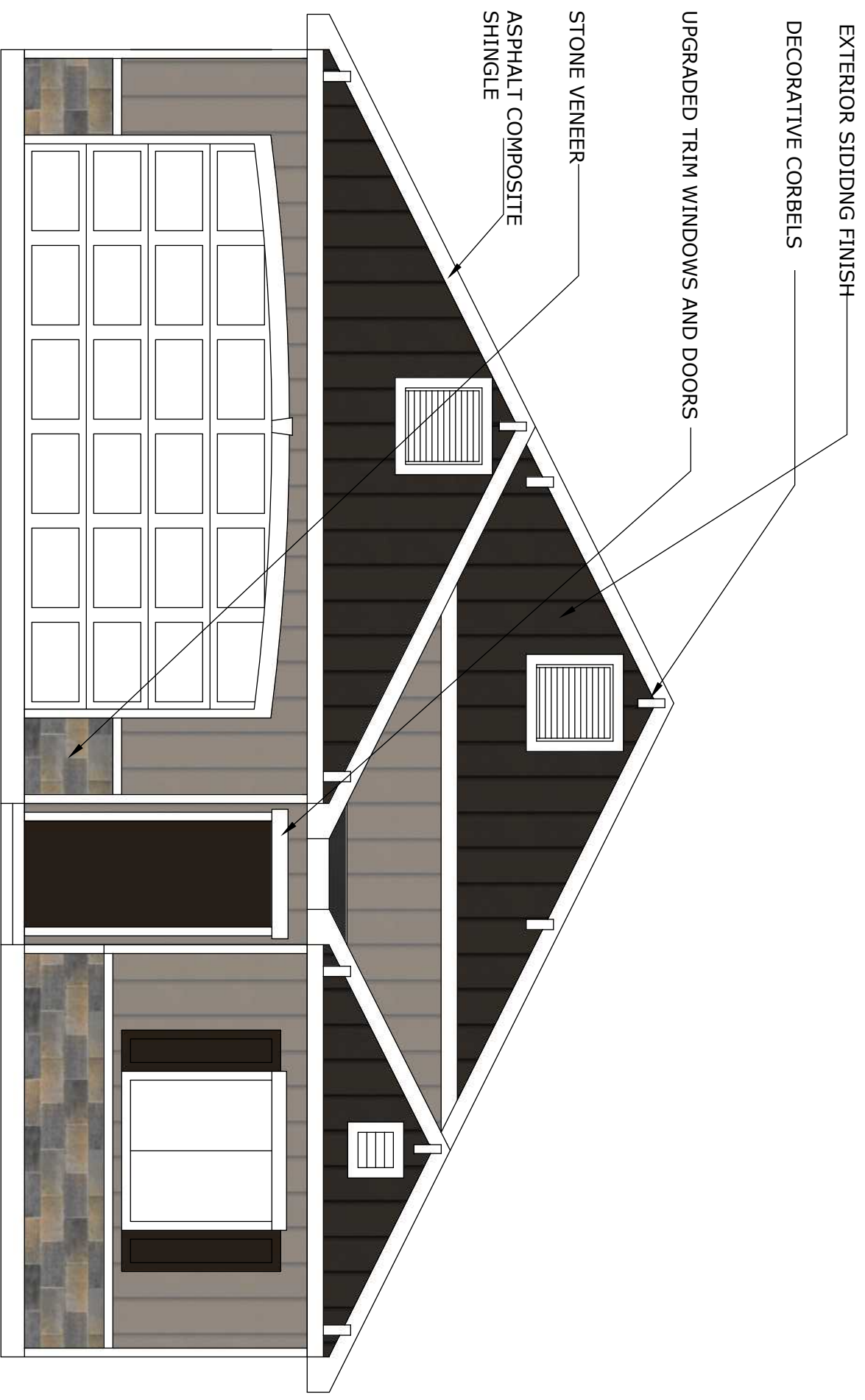
REAR



RIGHT

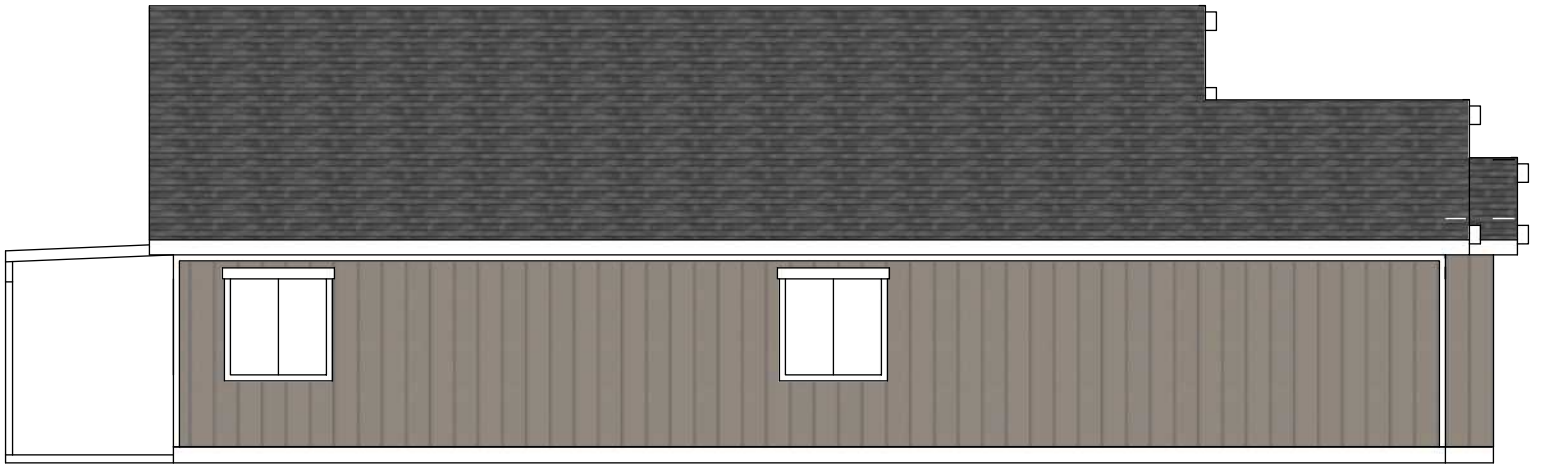
**ELEVATION B FLOOR PLAN 5.2**

**SCALE:**  
1/4"=1"



# ELEVATION B FLOOR PLAN 5.2

SCALE:  
1/4"=1"



LEFT



REAR

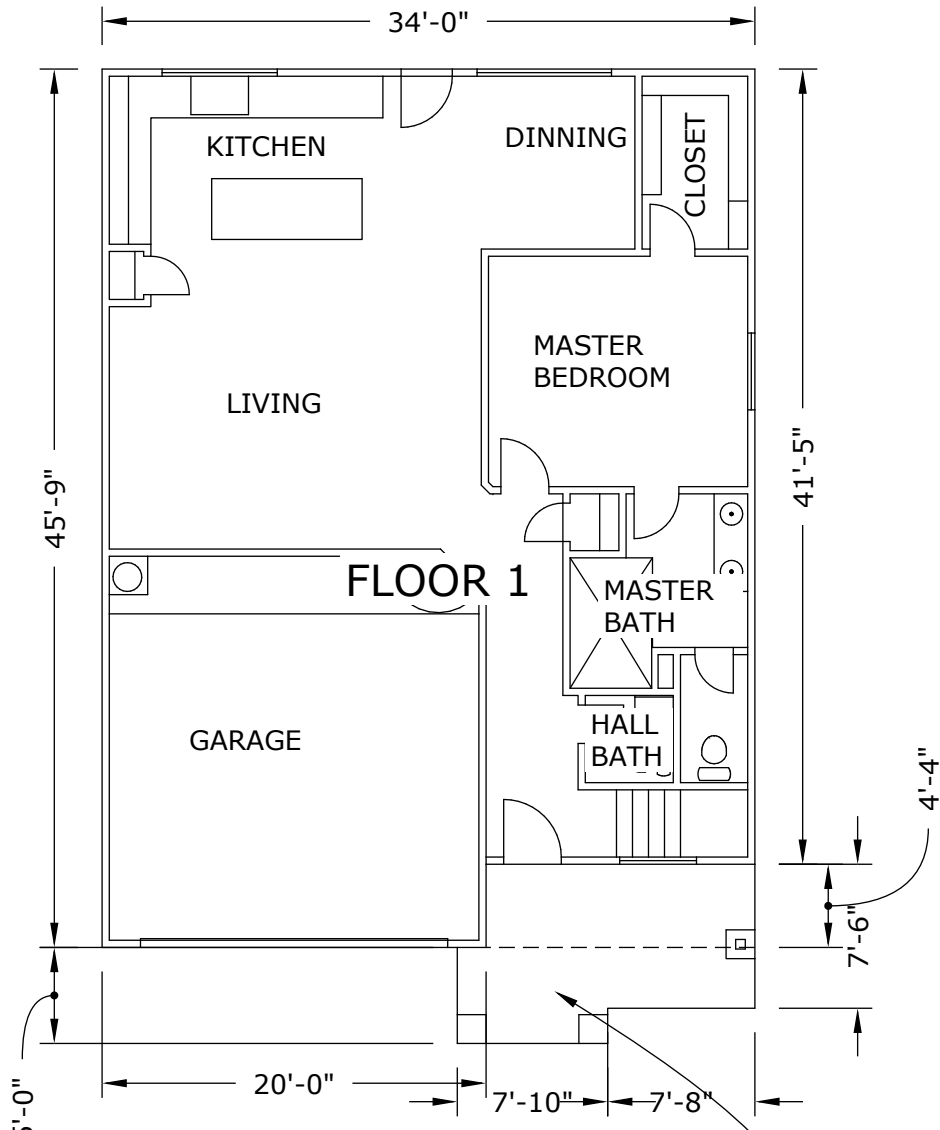
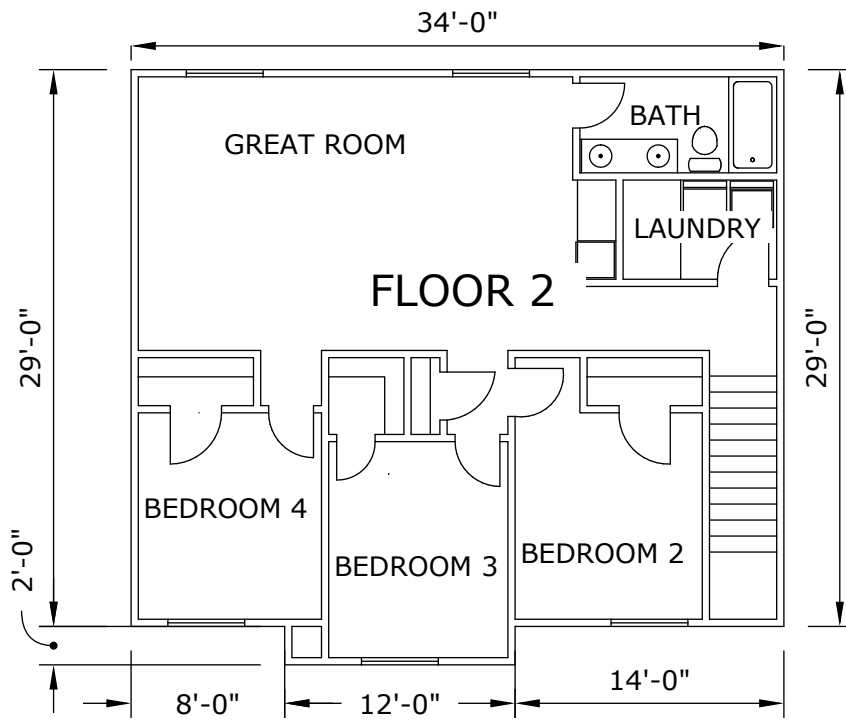


RIGHT

ELEVATION B FLOOR PLAN 5.2

SCALE:

1/4"=1"

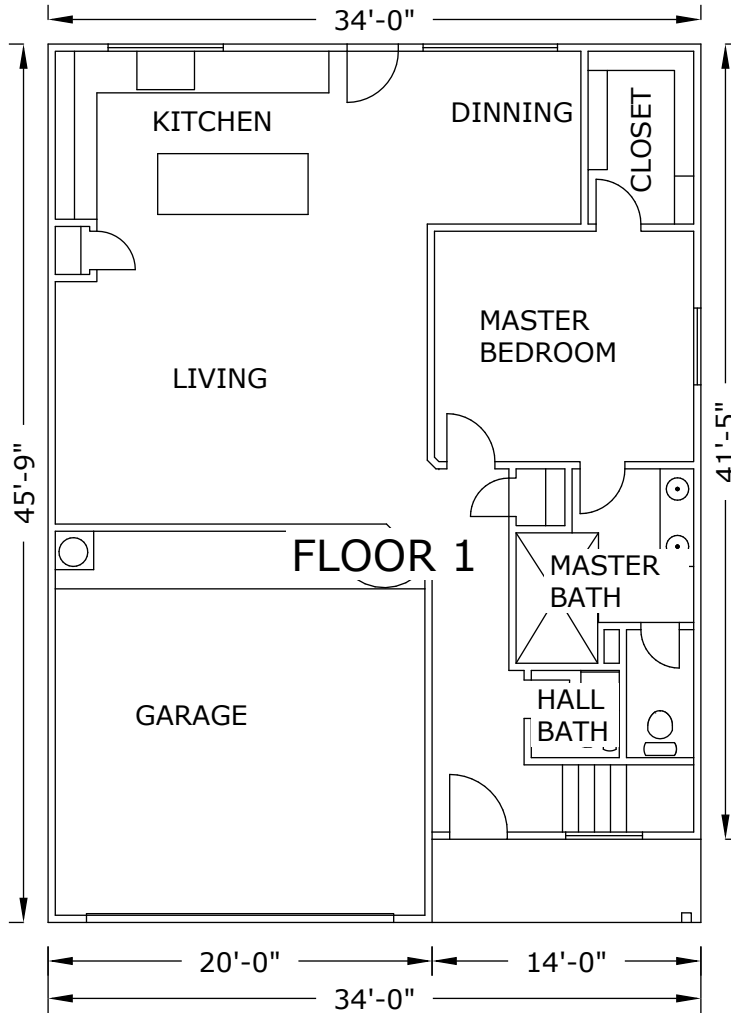
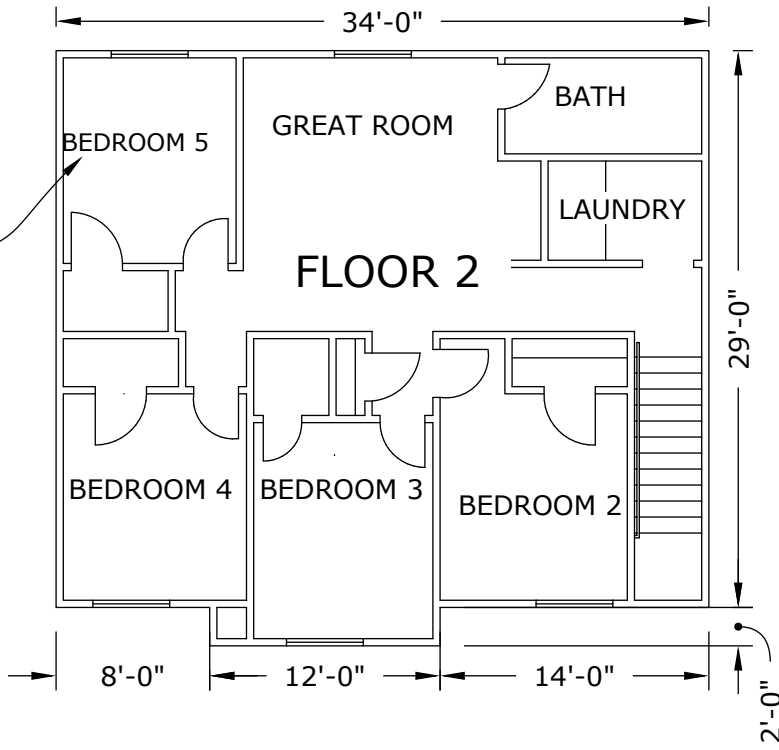


**FLOOR PLAN 1.1**

SCALE:  
1/10"=1'

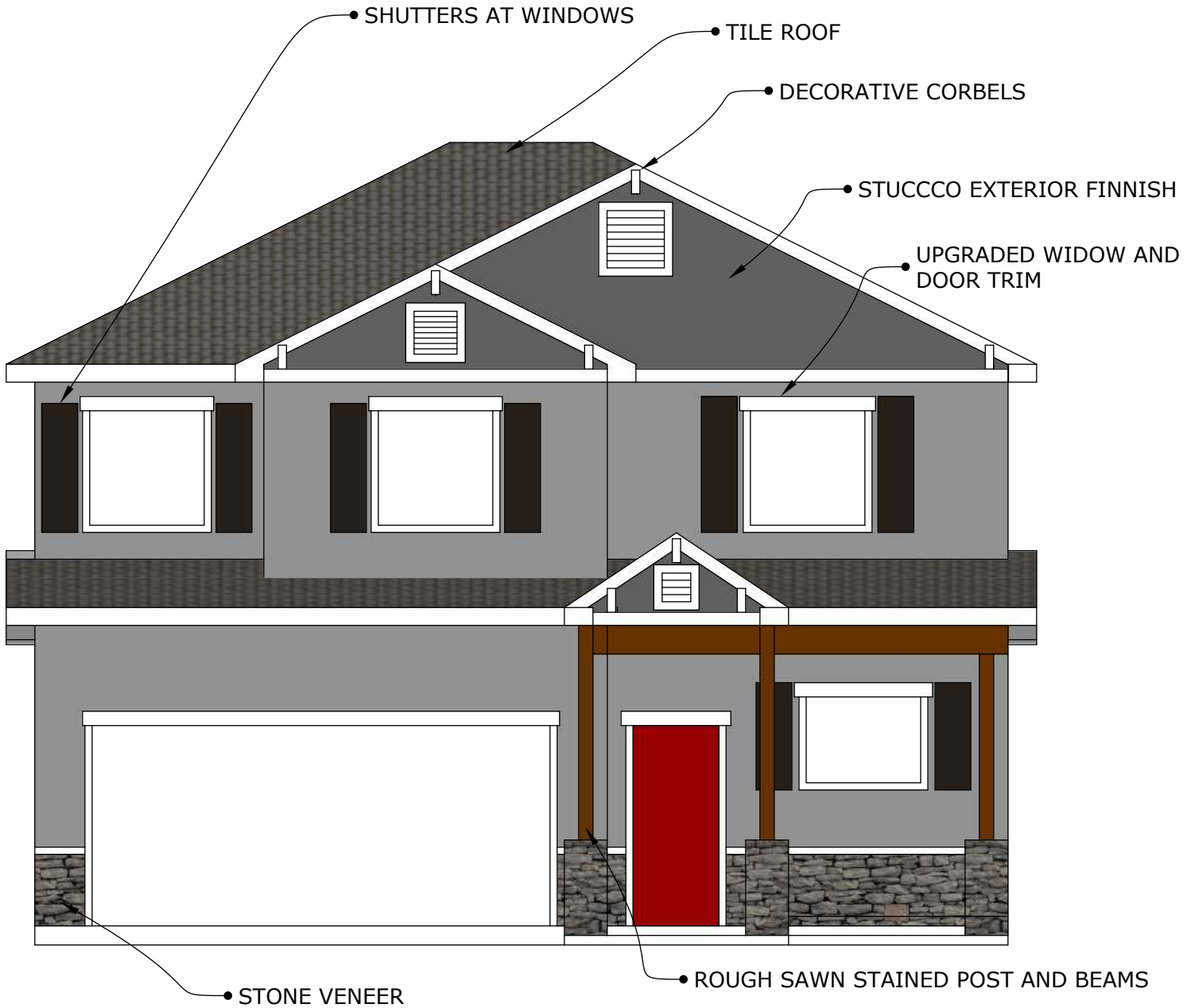
• OPTIONAL ENTRY FEATURE

OPTIONAL 5TH  
BEDROOM

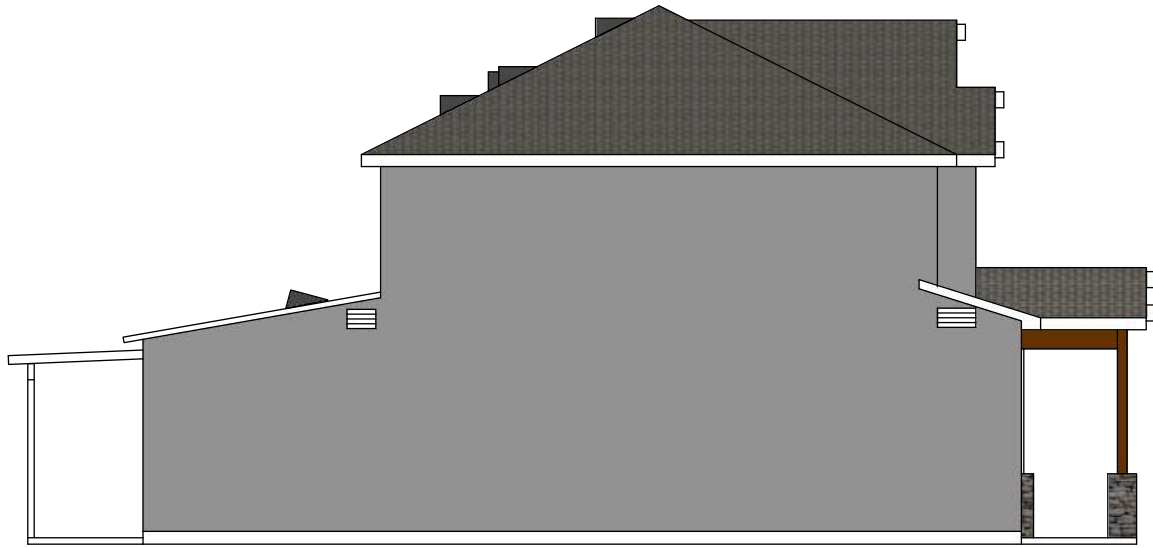


# FLOOR PLAN 1.2.1

SCALE:  
1/10"=1'



**FRONT ELEVATION FLOOR PLAN 1.1**  
**SCALE 3/16" = 1'**



LEFT



BACK

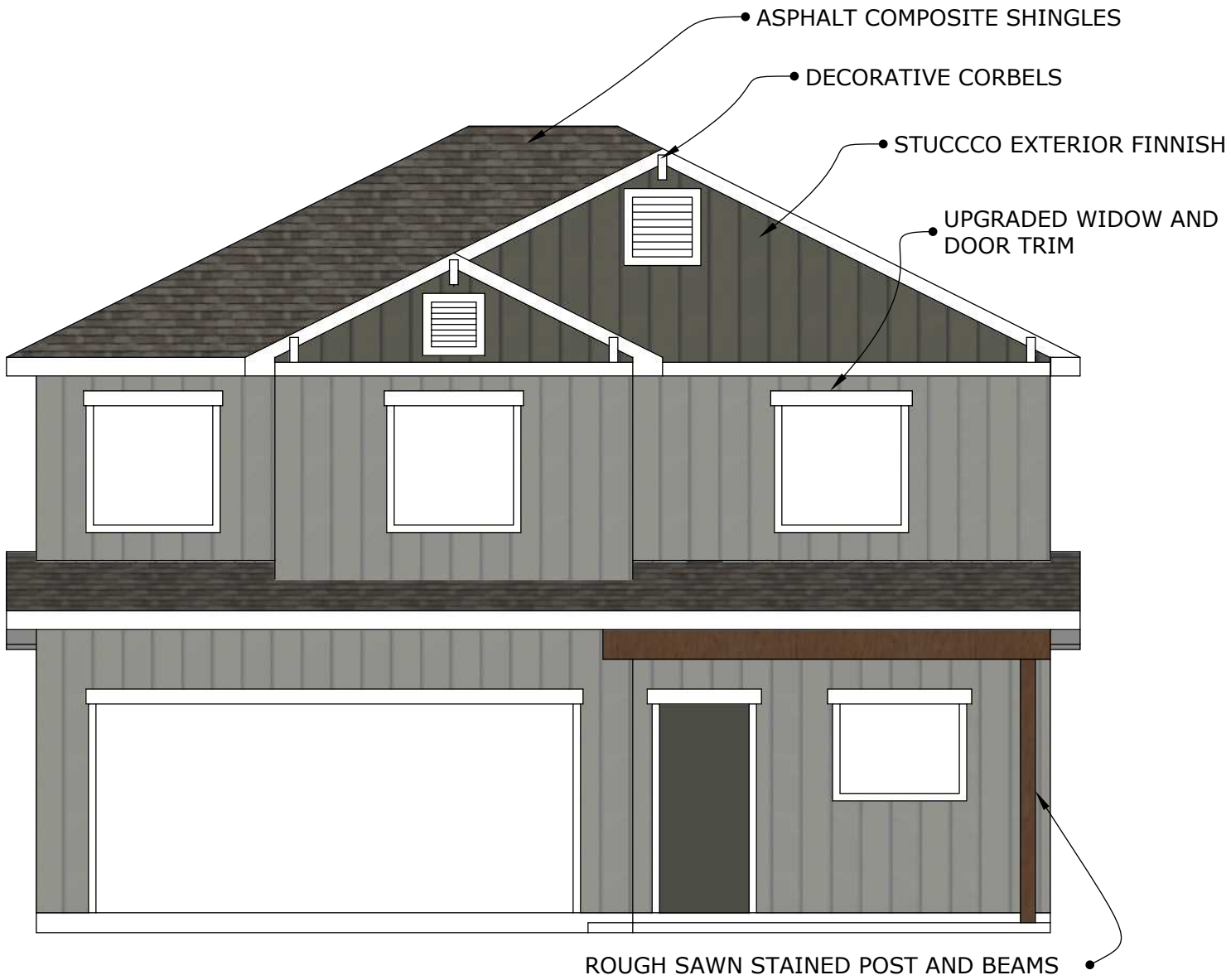


RIGHT

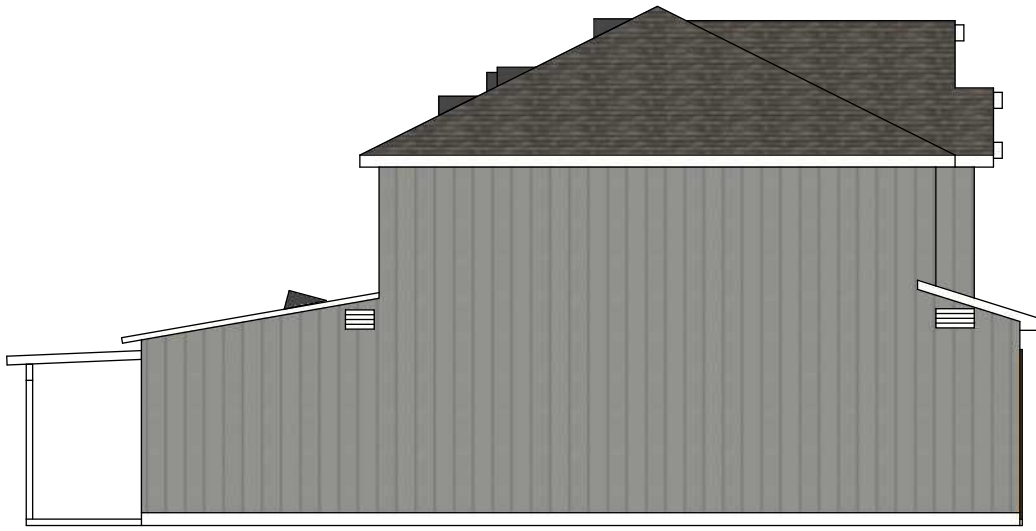
ELEVATION B 9' PLATE FLOOR PLAN 1.1

SCALE 1/10" = 1'





FRONT ELEVATION A 8' PLATE FLOOR PLAN 1.2  
SCALE 3/16" = 1'



LEFT

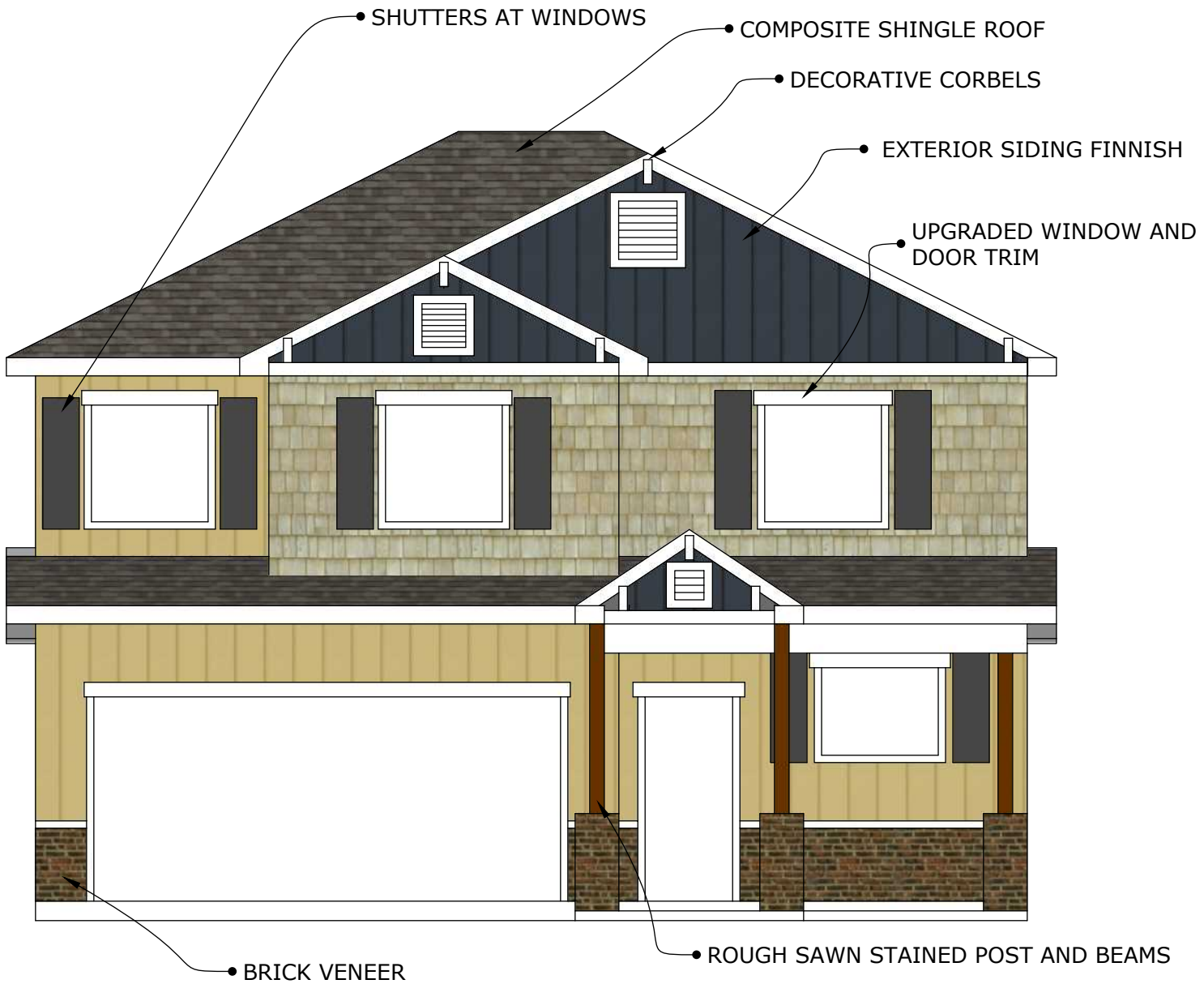


RIGHT



BACK

ELEVATION A 8' PLATE FLOOR PLAN 1.2  
SCALE 3/16" = 1'



FRONT ELEVATION A 9' PLATE FLOOR PLAN 1.1  
 SCALE 3/16" = 1'



LEFT



RIGHT



BACK

ELEVATION A 9' PLATE FLOOR PLAN 1.1  
SCALE 3/16" = 1'

