

ATTACHMENT A

**THIS IS A DRAFT COPY ONLY AND IS NOT AN OFFICIAL COPY OF THE FINAL,
ADOPTED RESOLUTION**

RESOLUTION _____



A RESOLUTION ADOPTING AN AMENDMENT TO THE
2015 GENERAL PLAN FOR PHOENIX, APPLICATION
GPA-DV-2-18-1, CHANGING THE LAND USE
CLASSIFICATION FOR THE PARCEL DESCRIBED
HEREIN.

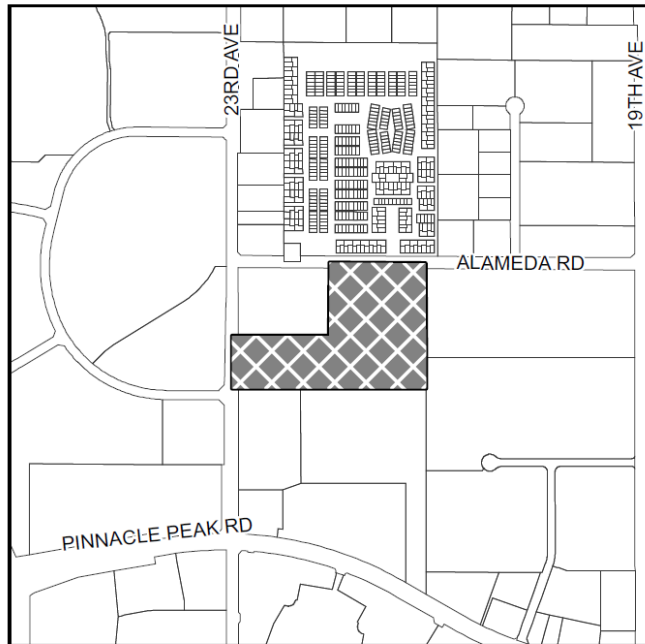
BE IT RESOLVED BY THE COUNCIL OF THE CITY OF PHOENIX, as
follows:

SECTION 1. The 2015 Phoenix General Plan which was adopted by
Resolution No. 21307, is hereby amended by adopting GPA-DV-2-18-1, 16.78 acres
located approximately 477 feet south of the southeast corner of 23rd Avenue and
Alameda Road, for 16.78 acres of Residential 15+ dwelling units per acre as approved
by the City Council on April 3, 2019 and that the Planning and Development Director is
instructed to modify The 2015 Phoenix General Plan to reflect this land use
classification change as shown below:

PROPOSED CHANGE:

Residential 15+ du/ac (16.78 +/- Acres)

-  Proposed Change Area
-  Residential 15+ du/ac (16.78 +/- Acres)



PASSED by the Council of the City of Phoenix this 3rd day of April, 2019.

MAYOR

ATTEST:

City Clerk

APPROVED AS TO FORM:

Acting City Attorney

REVIEWED BY:

City Manager