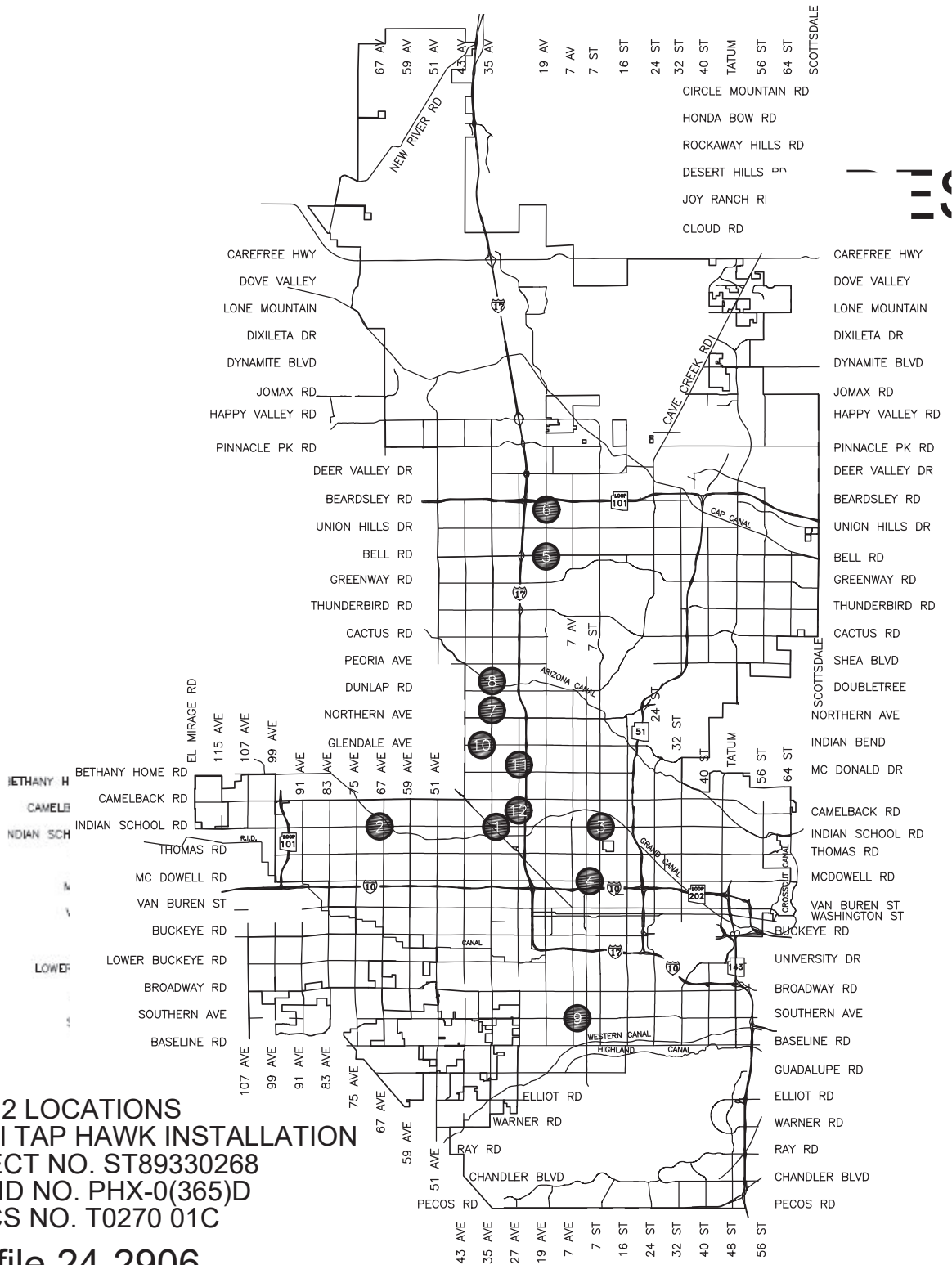


ATTACHMENT A



CITYWIDE 12 LOCATIONS
 2021 Federal TAP HAWK INSTALLATION
 COP PROJECT NO. ST89330268
 FEDERAL AID NO. PHX-0(365)D
 ADOT TRACS NO. T0270 01C


Legistar file 24-2906

Vicinity Map



PROJECT SITES

- 1 INDIAN SCHOOL ROAD BETWEEN 33RD DRIVE AND 31ST AVENUE
- 2 INDIAN SCHOOL ROAD NEAR 69TH DRIVE
- 3 INDIAN SCHOOL ROAD BETWEEN 9TH STREET AND 11TH STREET
- 4 MCDOWELL ROAD BETWEEN 3RD STREET AND 7TH STREET
- 5 19TH AVENUE BETWEEN BELL ROAD AND GROVERS AVENUE
- 6 19TH AVENUE NEAR BEHREND
- 7 35TH AVENUE AND EL CAMINO DRIVE
- 8 35TH AVENUE AND EVA STREET
- 9 SOUTHERN AVENUE AND MONTEZUMA STREET
- 10 GLENDALE AVENUE BETWEEN 35TH AVENUE AND 39TH AVENUE
- 11 27TH AVENUE AND ROSE LANE
- 12 27TH AVENUE BETWEEN HAZELWOOD STREET AND HIGHLAND AVENUE



1 |



2 |



3 |



4 |

CITYWIDE 12 LOCATIONS
 2021 Federal TAP HAWK INSTALLATION
 COP PROJECT NO. ST89330268
 FEDERAL AID NO. PHX-0(365)D
 ADOT TRACS NO. T0270 01C




5



6



7



9

CITYWIDE 12 LOCATIONS
2021 Federal TAP HAWK INSTALLATION
COP PROJECT NO. ST89330268
FEDERAL AID NO. PHX-0(365)D
ADOT TRACS NO. T0270 01C



8



10



11



12

CITYWIDE 12 LOCATIONS
2021 Federal TAP HAWK INSTALLATION
COP PROJECT NO. ST89330268
FEDERAL AID NO. PHX-0(365)D
ADOT TRACS NO. T0270 01C