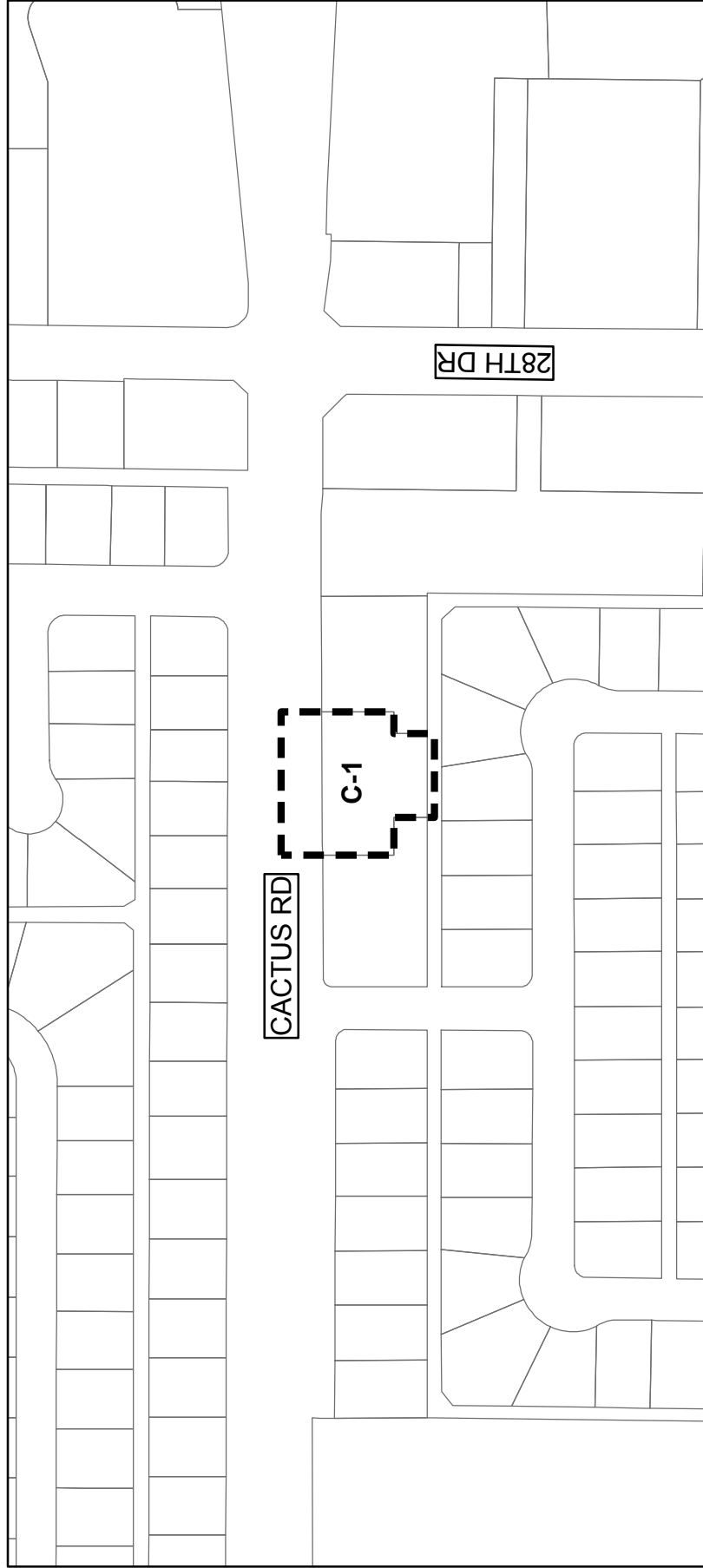


OFFICIAL SUPPLEMENTARY ZONING MAP NO. 1157 Sheet 1 of 3

ORDINANCE NO. _____ AMENDING SECTION 601 OF THE CITY OF PHOENIX ZONING ORDINANCE

Passed by the Council of the City of Phoenix, Arizona this 22nd day of March 2017.



Z-96-05-1
(Final Site Plan Approval)



City of Phoenix
PLANNING AND DEVELOPMENT DEPARTMENT

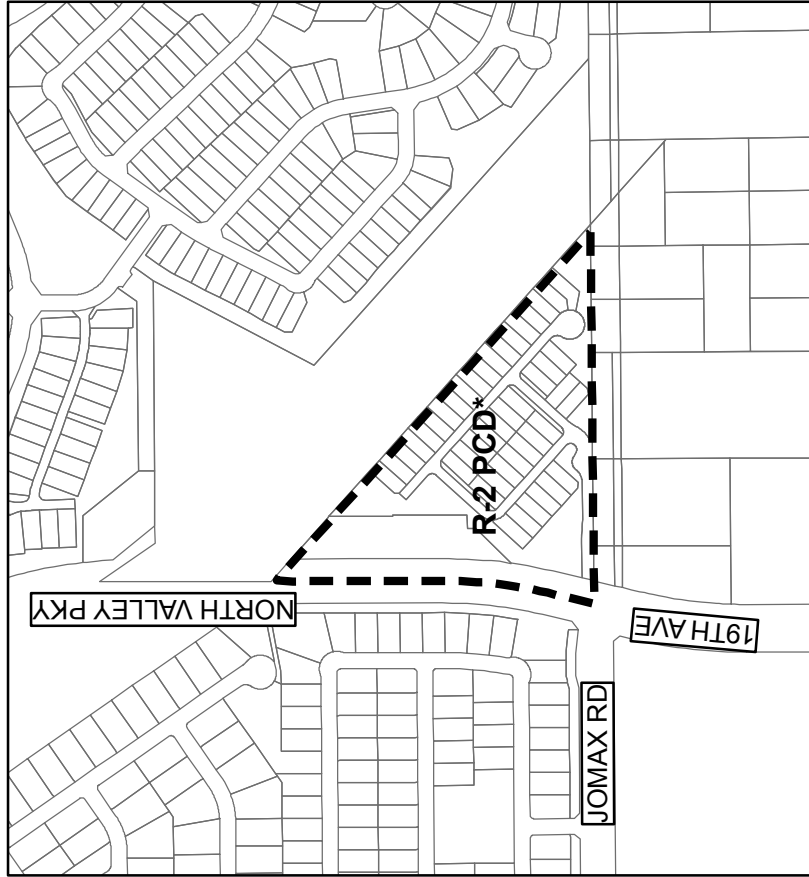
Drawn by: DJM

ZONING SUBJECT TO STIPULATIONS: *
AREA INVOLVED BOUNDED THUS: ■■■■■

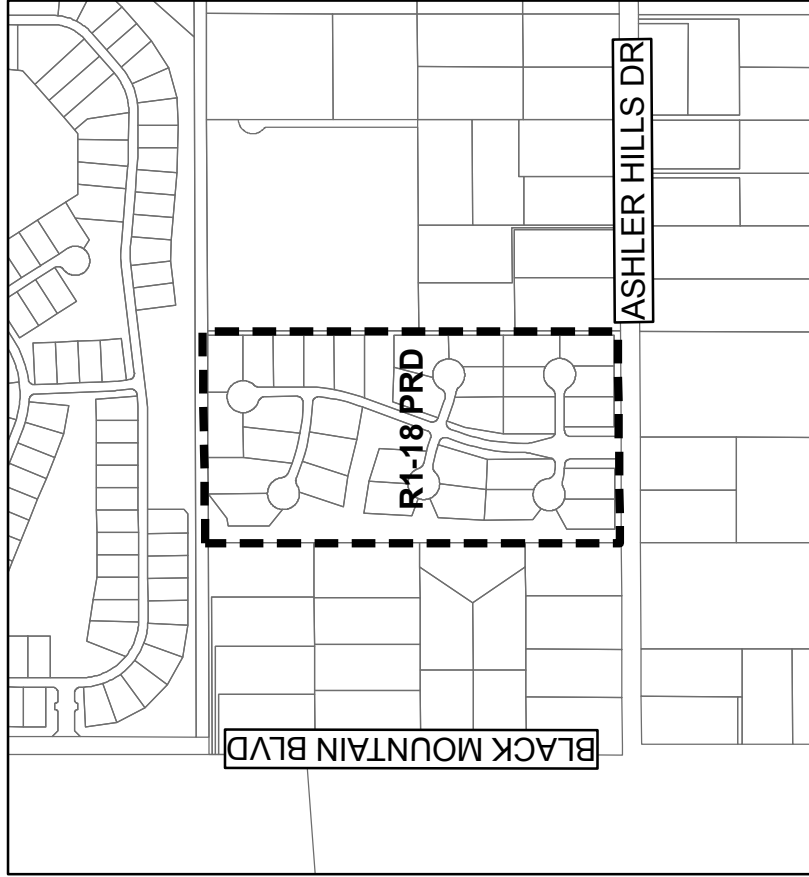
OFFICIAL SUPPLEMENTARY ZONING MAP NO. 1157 Sheet 2 of 3

ORDINANCE NO. _____ AMENDING SECTION 601 OF THE CITY OF PHOENIX ZONING ORDINANCE

Passed by the Council of the City of Phoenix, Arizona this 22nd day of March 2017.



Z-109-97-2
(Final Site Plan Approval)



Z-68-04-2
(Final Site Plan Approval)



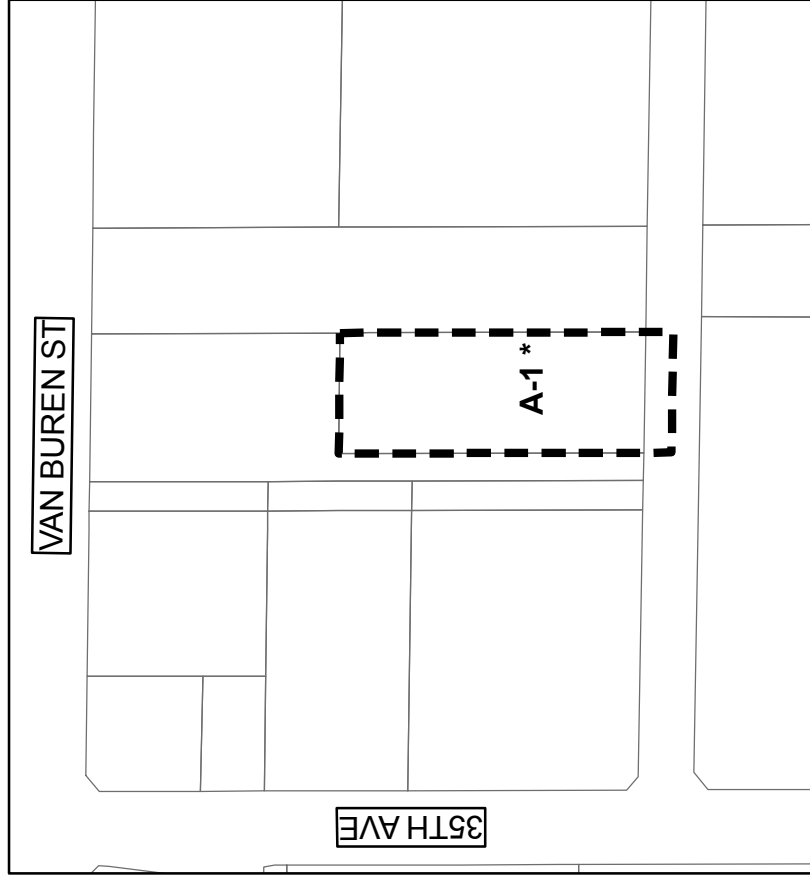
Drawn by: DJM

ZONING SUBJECT TO STIPULATIONS: *
AREA INVOLVED BOUNDED THUS: ■■■■■

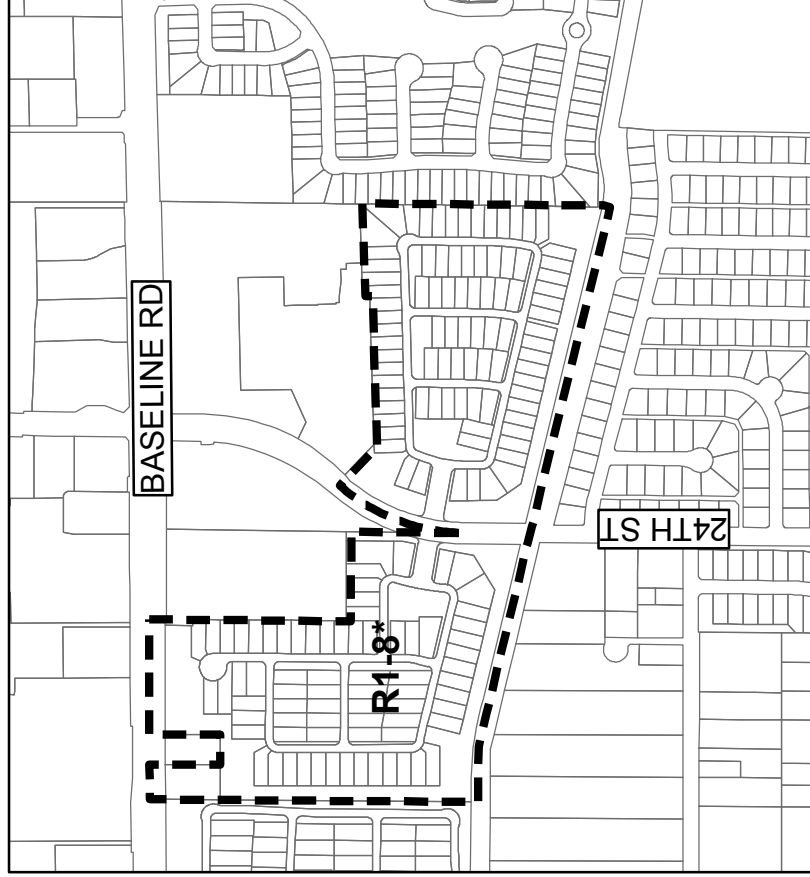
OFFICIAL SUPPLEMENTARY ZONING MAP NO. 1157 Sheet 3 of 3

ORDINANCE NO. _____ AMENDING SECTION 601 OF THE CITY OF PHOENIX ZONING ORDINANCE

Passed by the Council of the City of Phoenix, Arizona this 22nd day of March 2017.



Z-135-95-7
(Final Site Plan Approval)



Z-12-06-8
(Final Site Plan Approval)



Drawn by: DJM

ZONING SUBJECT TO STIPULATIONS: *
AREA INVOLVED BOUNDED THUS: ■■■■■