

ATTACHMENT A

**THIS IS A DRAFT COPY ONLY AND IS NOT AN OFFICIAL COPY OF THE FINAL,
ADOPTED RESOLUTION**

RESOLUTION

A RESOLUTION ADOPTING AN AMENDMENT TO THE 2015
GENERAL PLAN FOR PHOENIX, APPLICATION GPA-PV-1-22-2,
CHANGING THE LAND USE CLASSIFICATION FOR THE
PARCEL DESCRIBED HEREIN.



BE IT RESOLVED BY THE COUNCIL OF THE CITY OF PHOENIX, as
follows:

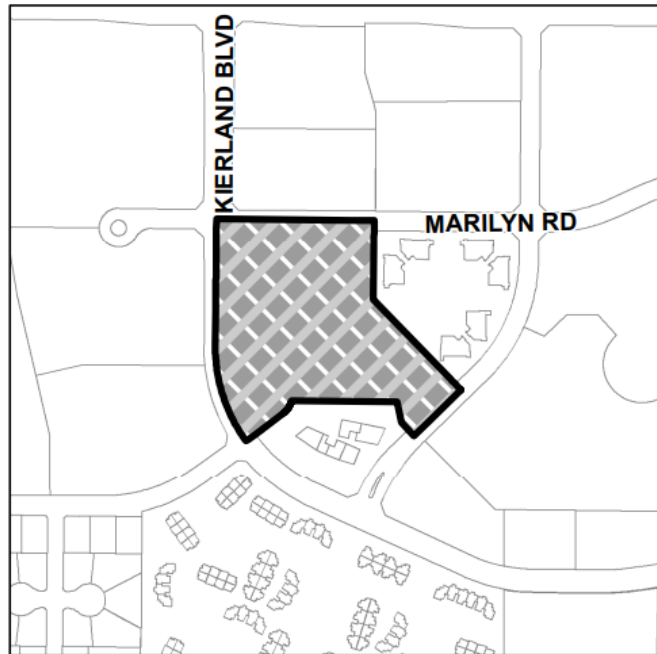
SECTION 1. The 2015 Phoenix General Plan, which was adopted by
Resolution 21307, is hereby amended by adopting GPA-PV-1-22-2. The 7.81 acres
located at the southeast corner of Kierland Boulevard and Marilyn Road is designated
as Mixed Use (Commercial / Residential 15+ du/ac).

SECTION 2. The Planning and Development Director is instructed to
modify the 2015 Phoenix General Plan to reflect this land use classification change as
shown below:

PROPOSED CHANGE:

Mixed Use (Commercial /
Residential 15+ du/ac) (7.81 +/- Acres)

-  Proposed Change Area
-  Mixed Use (Commercial /
Residential 15+ du/ac)



PASSED by the Council of the City of Phoenix this 3rd day of January,
2024.

MAYOR

ATTEST:

Denise Archibald, City Clerk

APPROVED AS TO FORM:
Julie M. Kriegh, City Attorney

By: _____

REVIEWED BY:

Jeffrey Barton, City Manager

DRAFT