

ATTACHMENT A

THIS IS A DRAFT COPY ONLY AND IS NOT AN OFFICIAL COPY OF THE FINAL,
ADOPTED RESOLUTION

RESOLUTION _____

A RESOLUTION ADOPTING AN AMENDMENT TO THE
2015 GENERAL PLAN FOR PHOENIX, APPLICATION
GPA-EST-1-16-7, CHANGING THE LAND USE
CLASSIFICATION FOR THE PARCEL DESCRIBED
HEREIN.



BE IT RESOLVED BY THE COUNCIL OF THE CITY OF PHOENIX, as

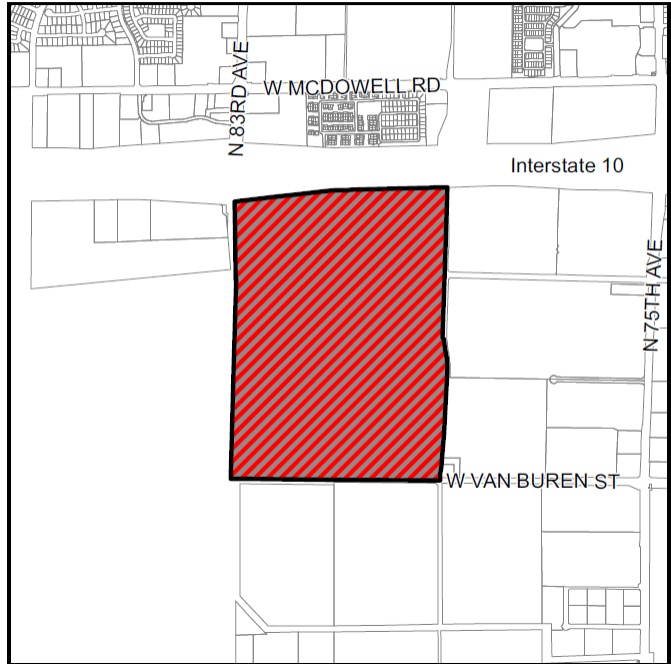
follows:

SECTION 1. The 2015 Phoenix General Plan which was adopted by
Resolution No. 21307, is hereby amended by adopting GPA-EST-1-16-7, 221.59 acres
located at the southeast corner of 83rd Avenue and the I-10 Freeway for 221.59 acres
of Industrial/Commercial as approved by the City Council on July 6, 2017 and that the
Planning and Development Director is instructed to modify The 2015 Phoenix General
Plan to reflect this land use classification change as shown below:

PROPOSED CHANGE:

Industrial/Commercial (221.59 +/- Acres)

-  Proposed Change Area
-  Industrial/Commercial



PASSED by the Council of the City of Phoenix this 6th day of July, 2017.

MAYOR

ATTEST:

City Clerk

APPROVED AS TO FORM:

City Attorney

REVIEWED BY:

City Manager

PL:tml:___v1 (CM __) (Item _) 07/06/17